It's News Here!

Easter Seal Campaign This Month

Some 20 "Neighborhood Professionals" will continue canvassing area communities throughout March in a fund-raising effort for Easter Seals.

Realtor-associates from Century 21-River Country Real Estate, Inc., 5688 M-72 West, Route 4, Grayling, are conducting a door-to-door canister campaign through March 31 in Grayling, Frederic, Lovells and all Crawford County townships.

Most of the 298 local Century 21 offices in the state are working to surpass the total of $50,000 they raised for Easter Seals last year. The Grayling area made a significant contribution toward the total collected for Easter Seals by all participating Century 21 offices last year.

The 1981 Easter Seals Telethon is scheduled March 28 and 29.

Tax Sale List In This Issue

This edition of the Avalanche contains the Michigan State Treasurer's petition to the Circuit Court in Grayling asking for authority to sell at public sale various parcels of land in Crawford County that are alleged to be delinquent for taxes in 1978 and prior years.

The petition includes a listing and description of such real estate parcels. The petition also asks the court for a decree designating the first Tuesday in May at 10 a.m. as the time of the sale of such properties delinquent for 1978 taxes.

Also the petition instructs persons who desire to contest liens for taxes, interest and charges to file their objections with the clerk of the court on or before the first day of the court's April term.

The list this week appears on pages 4 and 5 in Section B.

The tax list will appear in this and the next two issues of the Avalanche.

Funding Approved For Grayling's McNamara Field

Grayling's McNamara Airport was one of six in Michigan receiving approval for funding by the Michigan Aeronautics Commission at its bimonthly meeting held in Lansing last week.

According to the Michigan Department of Transportation, $42,000, half in state and half in local funds, will go toward purchase and installation of Visual Approach Slope Indicator (VASI-2) and Runway and Identification (REIL) systems.

A loan was also approved to supplement the local share for the airport lighting system at the airport, $18,900 state funds to supplement $2,000 in local funds.

Houghton Lake Man Hurt In Truck Mishap

A 32-year old Houghton Lake man was injured Monday morning about 10:30 a.m. when the tractor-trailer he was driving careened across the M-93, Military Road intersection and plunged down an embankment.

According to sheriff's deputies, Darryl Peterson was transported by county ambulance to Grayling's Mercy Hospital for treatment but no report was available on his condition.

A passenger in the vehicle was uninjured and the accident is still under investigation by police.

In other police activity, deputies made nine DUIL arrests last week, one involving a suspect carrying a concealed weapon.

Eleven breaking and enterings were reported during the period, along with seven larcenies, two involving thefts from vehicles.

In all, 87 complaints were logged, including nine complaints handed out by animal control officers.

Thirteen traffic violations were noted and a myriad of other reports mark the police blotter for the period. The ambulance made eight emergency runs during the week.



CONDUCT LIFE-SAVING COURSE—Forty-two students, including all the employees of Dial-A-Ride, recently completed a CPR Basic Life Support course conducted by members of the Volunteer Ambulance Corps.

Shown is Jim Kraus watching as Ruth Gruitch practices mouth-to-mouth resuscitation techniques, one of three basic topics taught. The others were cardio-pulmonary resuscitation and methods to clear upper airways of obstructions.

Twenty-six students were in the course for the first time. According to an ambulance corps spokesman, another course will be offered later this year. (Joe Schrader photo)

Cancer Society Planning Crusade

The Crawford County Unit of the American Cancer Society Board of Directors met Feb. 19th at the Grayling State Bank.

An Ostomy group was started in this area this year.

Our Crusade Chairman Marie Ellingboe will be moving away, Valarie Lehti will be the new chairman. Sorry to see Marie go but know Valarie will do a good job. Our goal this year is $8417.00. The Kick-Off Luncheon will be Thursday, April 30th at 12:00 Noon at Chief Shoppenagons.

Public Education Chairman Rose Duley has given some week long programs at the High School with emphasis on smoking and breast self examination. Film strip kits for lower levels will be going to Middle School and Frederic.

Loan Closet inventory was given. Beds, walkers, crutches, Porta lifts, wheelchairs, commodes, canes, neck braces, respirator, step stool, trapeze bars and bed pans are available for those in need. Shirley Rauch is chairman.

Discussed what result the newly formed United Way would have on our Crusade. The Cancer Society does not participate in this because our Crusade is our time to educate the public.

County Faces CETA Job Rollback

by Joe Schrader

The elimination of ten public service CETA jobs in Crawford County last month was included in overall cutbacks announced recently by the Northeast Michigan Manpower Consortium in Onaway, the agency responsible for administering the federal jobs program.

According to Carolyn Suffield, Crawford County CETA Director, the cutbacks have reduced the number of public service jobs to about 40, down from last summer's peak when almost 100 were employed here on the program.

The job reduction represents a slash of $40,000 previously earmarked for Crawford County in fiscal year 1981 under the provisions of the Comprehensive Employment and Training Act of 1973. Ms. Suffield said funding for Title VI jobs was eliminated completely and the number of Title IID jobs face a probable further reduction in June of this year, although no exact estimate has been announced.

Of the ten jobs cut February 10, three were at Grayling's McNamara Airport, where the county agreed to transfer two of the positions to their payroll rather than face closing of the facility. CETA jobs were eliminated at other locations including Grayling High School, Frederic Township, Sheriff's Department, Dial-a-Ride and Commission on Aging.

Twenty-three employees still remain on Title IID jobs and another 21 continue to work on CETA projects in the county, although phaseout of the latter group will begin May 1 and continue until September 30 when all are expected to go.

The employees are currently working on projects at Camp Grayling and No. Higgins Lake State Park, and on jobs with the county energy assistance program, day care center and school safety program.

Local officials have adopted a "wait and see" stance following President Reagan's announcement February 18 that drastic cuts were planned in subsidized job programs.

The recent moves seem consistent with the President's aim and appear to represent a shift in funding from subsidized employment programs to specialized occupational training and on-the-job training programs.

Currently in Crawford County, fourteen workers are employed in the private sector in OJT slots and another ten are attending school on funding provided by CETA.

Crawford County Avalanche

"Crawford County's Voice For Over 100 Years"

—PUBLISHED AT GRAYLING, MICHIGAN 49738—

103rd YEAR * * * NO. 11—PHONE 348-6811

THURSDAY, MARCH 12, 1981—SECTION A
12 PAGES — 20 CENTS

Fish Hatchery Fate Worries Sportsmen

Can It Be Preserved?



GRAYLING DNR FIELD OFFICE—The Department of Natural Resources says it will "fill in the raceways as material, time and money are available". Meanwhile, sportsmen and historians search for a way to preserve part of Grayling's historic tradition. (Joe Schrader photo)

by Joe Schrader

Confirmed reports that the Department of Natural Resources plans to fill in the ponds and raceways at the old fish hatchery here has rekindled local efforts to save the historic Grayling landmark from possible extinction.

Grayling Regional Chamber of Commerce Executive Duanne Swift said a couple of proposals were being studied, including a scheme to develop the site into a museum of canoeing and fishing history. Swift even envisions that bringing back the now-extinct freshwater sailfish, the grayling, may even be a workable idea now that the environmental efforts have restored the specie's pristine habitat.

DNR Regional Supervisor Jerry Manz of Roscommon acknowledged that department plans include filling in ponds and raceways at the hatchery, but was unable to give a timetable on when the work might be accomplished. "We don't have the time or the money right now," he said.

Manz also confirmed that one of the DNR's long-range objectives is to move the field office operations to a new facility across the street, but said that probability was at least "five or ten years down the road."

The landmark structure, once the focal point of tourist attention in the Grayling area, has fallen victim in recent years to the ravages of Father Time and lack of attention, and no longer serves as an attraction like it did when people longed to see the trophy-size breeder fish maintained in its holding ponds.

Poeple still call regularly for information on the hatchery which was decommissioned for good in 1975. "We have to tell them that it is no longer in operation," a Chamber of Commerce spokesperson said.

The recent DNR reports have revived efforts on the part of concerned local sportsmen to restore the site to a position of economic and historic value to the area.

The Department of Labor's Economic Impact Report, prepared last year, identifies the fish hatchery as a facility which offers major potential as a tourist attraction if it were to be reopened and restocked with display specimens of large trout.

Sportsmen are also toying with a second idea that would utilize the second floor of the field office for a fly fishing and canoeing museum, featuring historic examples of early fishing techniques, fly rods, reels and flies dating to the time when the AuSable River was a mecca throughout the eastern United States for Grayling and later, brook trout fishermen.

Sportsmen feel examples of early AuSable riverboats, a locally unique form of water vessel, might be displayed there as well as examples stretching from early canoes to modern day recreational and racing designs.

A local independent study group, calling itself the Grayling Fish Hatchery Committee and headed by Bob Smock, Jr., has also prepared a six-page proposal to submit to the DNR that calls for reopening of the fish hatchery as a productive part of the community. The proposal notes that consideration is being given to creation of a private, non-profit

See Fish Hatchery on P. 11

Warning

"Weapons firing will be conducted at Camp Grayling during the period 17-21 Mar 81.

Firing will be going on in the following range area:

The Range 40 Complex located north of County Rd 612, east of Guthrie Lake, south of Old State Rd 618 and west of County Rd F97.

The area will be closed to the public during the period 17-21 Mar 81 and all persons are warned to stay out of the area identified."

Roscommon Free Throws Topple Vikes, 64-54

by Joe Schrader

Grayling's trek through March Madness came to an abrupt dead end Saturday night when the Vikes faced crosstown-rival Roscommon in the District Finals at Houghton Lake.

The squad did a complete flip-flop after two outstanding games against Tawas and Whittemore-Prescott to gain the finals, dropping a disappointing, 64-54 decision that gave the Bucks the District Crown, for the second year in succession.

Coach Butch Hayes blamed the loss on the team's inability to dictate the tempo of the game. "We were hampered by early fouls and lost our poise late in the contest," the coach lamented.

But on a brighter note, Hayes said "the team had a really fine year and the kids have a lot to be proud of, but it was a tough way to bow out."

Officials signaled 44 fouls against the Vikes Saturday, bringing cries of outrage from local fans offended by the lopsided foul ratio. Grayling meantime went to the foul stripe on only 13 occasions, canning eight for 61%.

The Bucks meshed 30 foul attempts in their 44 tries for 75%, give them a distinct, 31 point advantage at the stripe.

Rosco crept to a slim, 18-16 lead at the 1st quarter mark but the Viking squad came back to claim a one point halftime advantage, 34-33.

But a third quarter scoring blitz by Roscommon gave the Bucks a nine point lead going into the final eight minutes of action. The Vikes were outscored 17-7, frequently missing on field attempts that could have kept the game close.

And when starters Bill Roach, Eric Batway and Brad Trenary all were sidelined by fouls, the Viking hopes for a comeback went along with them as Grayling failed repeatedly to mount a game-saving rally.

Grayling outscored Rosco from the field, hitting 23 of 58 attempts for 40% while the Bucks were 41% on a 17 for 41 combination. But the Bucks controlled the tempo, the boards and the foul advantage to earn their way into Regional play Wednesday night against Boyne City.

Roach led Grayling's offense with 20 points and Batway managed double figures with 12. Trenary chipped in with 8,

See Vikes on Page 9

Vets' Note

The Marine Corps League will have it's Field Service Officer Robert R. Boyle, at the Courthouse in Grayling, on March 18, 1981 from 9:00 a.m. to 3:00 p.m.

He will assist veterans, widows of deceased veterans, and their dependents in filing claims with the Veterans Administration, Detroit, Michigan.

Our Weather

(Courtesy of Chuck Fick)

Mar.	High	Low	Snow
3	26	10	4.0
4	30	24	5.0
5	29	18	4.5
6	27	12	4.5
7	34	14	4.0
8	38	24	3.5
9	40	26	3.0

Scout Fathers vs. Sheriff's Deputies

It is time once again for the dualing basketball contest between the Cub Scout fathers and the Deputy Sheriff's Assn. squad. The battle is scheduled for 7:00 p.m., Wednesday, March 18th at the Middle School Gym.

Tickets are available at the door or from any cub or boy scout, Jaycee member of Sheriff's Deputy for $1.00 each (children 8 and under free when accompanied by an adult).

Refreshment and goodies will be available at the game.

A drawing for "Family of four-swimming and dining at the Holiday Inn" will be held, you need not be present to win. Door prizes will be given.

A fun filled surprise will be in store throughout the game. "Who are these brave ones?" "Will Cal Walls win the badge of courage or be ticketed for unnecessary loudness?" Back again by popular demand-Robert Harris and his Jazz Band will be your entertainment for half time.

Will the Scout fathers bring home the trophy once again?

Be there and see for yourself.

Shell Begins 2nd Pigeon Drilling

GAYLORD—Shell Oil Company announced it has made an oil and gas discovery with the State Charlton 1-10 well drilled in the Pigeon River Country State Forest.

Shell also said that it will begin drilling the second well in its 1981 program of oil and gas development in the state forest.

Known as the State Charlton 7-4, the well is targeted to be directionally drilled to a depth of 5,000 feet. It is located near five other wells in the state forest which have been producing oil and gas since the early 1970s. It will be used as part of a gas injection project. A Shell spokesman reported it will take about two to three weeks to drill to the targeted depth.

Electric logs of the Charlton

See Shell Oil on Page 12

Kirtland Audubon Meeting March 12

The next meeting of the Kirtland Audubon Chapter will be Thursday, March 12, at 7:30 p.m., in the Natural Resource Room at Kirtland Community College.

Our speaker for the evening will be William Scharf, of Northwestern Michigan College. The topic is "Colonial Nesting Birds of the Great Lakes." Mr. Scharf has visited 500 islands in the Great Lakes during the course of this study.

All Community members are invited. If you have any questions about the Chapter, please call Lois Brown at 348-5768.

Sets Committees

United Way Seeks Agencies

by Joe Schrader

Three community organizations have submitted formal requests, and preliminary interest has been shown by a number of others, in becoming participating agencies in the newly-formed United Way, Inc. of Crawford County.

The requests were acknowledged when the UW Board of Directors met last Friday to resume organizational plans leading to a planned fund drive campaign later this year.

Treasurer Duanne Swift advised the Board that Boy Scouts of America, Youth Services Bureau and N.E. Michigan Halfway House, Inc., had asked to become participating agencies and had identified specific amounts of funding for the Boards consideration.

United Way Board President Cheryl Hall made the following committee appointments at Friday's session. Sherry Hanson was appointed to the Executive Committee and Pete Allen, Ernie Dawson and Joe Schrader will form the Publicity and Education Committee. Admissions and Budget Committee members include Cynthia Sparks, Bill Ruddy and

See United Way on Page 2

School Board Petitions Available

Petitions for two four year terms on the Crawford AuSable Board of Education may be obtained at 403 Michigan Avenue. Petitions must be returned by April 16, 1981, at 4:00 p.m.

YOUTH SERVICES RECEIVES RECOGNITION—Debbie Larson, (center), Youth Services Director, accepts a check from members of the Middle School Student Council, funds donated to sponsor activities and projects and raised through special events held at the Middle School.

Shown in the forefront making the presentation are Student Council Officers (from left): Jodie Christman, President; Heidi Morrill, Project Chairperson; Ms. Larson; Tina Meldrum, Vice-president and Kevin Reynolds, Treasurer.

The students sponsored the activities to recognize the Youth Service Bureau for the many services provided throughout the year.

The Youth Services Agency sponsors recreational activities and offers counseling and tutoring programs for middle school students on a continuing basis. (Joe Schrader photo)

HAPPY BIRTHDAY
Aunt Yvonne
On St. Pats Day
The Leprechauns

"Thank God for Spring" Run Mar. 21

The Alpine Striders of Gaylord are hosting a Thank God It's Spring Run Saturday, March 21, 1981 to benefit your American Lung Association. There will be two distances to choose from-a 10-km race and a 2-mile fun run. Both will start at 10:30 a.m. at the Chalet Motor Lodge in Gaylord. The registration fee is $5.00 for the 10-km run and $1.00 for the 2-mile fun run.

Special hand-carved plaques will be awarded to the first male and female finishers in the 10-km race. The first-place finishers in each class will receive special steins. Participation ribbons will go to all 2-mile fun runners.

Registration starts at 9:00 a.m. at the Chalet Motor Lodge Zurich Room. For those arriving Friday night, the Alpine Striders have planned a Yoga clinic and movies highlighting many of America's top distance runners.

Business Cards

ON
NATONE—THIN-TONE—LUSTERKOTE
OR PARCHMENT STOCK.
"Over 40 Popular Type Styles"
Starting at $18.50 Per 1000

The Avalanche

PHONE 348-6811 MICHIGAN AVE.

Bits O'Talk

by Fay Bovee

Cindy Harland, who has been employed in Sault Ste. Marie, Mi for the past two years, has returned to Grayling. Gary Harland, of Vancouver, British Columbia, spent three weeks with his parents and brothers and sisters at his parental home, Mr. and Mrs. Al Harland.

Mr. and Mrs. Don Jansen attended the meeting of the Michigan Plumbers and Mechanical Contractors Association on February 18-22 at the Park Place in Traverse City. Don has retired from the Board of Directors of that association.

Mr. and Mrs. Brian Barnett are happy over the arrival of Lee Anthony Barnett. Lee was born February 25, 1981, at Otsego Memorial Hospital and weighed 7 lbs. 15 ozs. The proud grandparents are Pastor and Mrs. Robert Barnett and Mr. and Mrs. Philip Townley. Great grandparents are Mr. and Mrs. Charles Tetreau of Sebring, Fla., Mrs. Myrtle Townley of Bad Axe, and Mr. and Mrs. Ora Poe of Patoka, Ind.

Paula Townley of Grand Rapids spent six days in Grayling visiting her parents, Mr. and Mrs. Philip Townley and her sister and family. She was on vacation from her job with Pinkertons in Grand Rapids.

Dr. and Mrs. Jim Hough, Amy, Tim and Ronald spent their two week vacation in Florida where they visited Disneyworld, Cape Kennedy and St. Augustine. They also visited his uncle and aunt, Merle and Opal Hartman at Bonita Springs. In Georgia they went sightseeing in Plains and Andersonville.

Mr. and Mrs. Tom Trudgeon are the proud parents of a baby girl. Amanda Sue arrived March 7 and weighed in at 7 lbs. Grandparents are Mr. and Mrs. John Keir and Mr. and Mrs. Jack Trudgeon.

Penny Nunn spent several days of her term break with her family, the Melvin Nunns, at Lake Margrethe. From here she went to Bronson to visit Scott Webbs family for several days before returning to Ferris State.

Mr. and Mrs. Larry McNamara flew to New York for several days to visit their daughter, Mary Liz. They saw an off-Broadway play, "Lovers Winners" in which Mary Liz had a part. They also attended some other shows and did some sight-seeing.

Shannon McNamara spent her spring break from U of M with her parents, Mr. and Mrs. Larry McNamara. Todd Dunckley also spent his break from the U of M with his parents, Mr. and Mrs. Phil Dunckley. The Dunckleys took both of them back to Ann Arbor.

P.J. McNamara was home for his term break from Ferris State with his parents, the Larry McNamaras.

Kevin Sloan of the U of M and Mark Sloan of Ferris spent their spring break with their parents, Col. and Mrs. Duane Sloan, at Lake Margrethe.

Kindergarten Enrollment-Please call the Grayling Elementary School for information on enrolling your child for the fall of 1981.

Phone number is 348-7641.

IN MEMORIUM

In loving memory of our mother and grandmother, Eva LaMotte, who passed away March 8, 1972.

In our hearts your memory lingers,
Sweetly tender, fond and true.
There is not a day dear mother that we do not think of you.

Your five daughters
and their families.

House Call: Flooding

The big thaw may signal the coming of spring, but it also can spell trouble. If your basement is subject to flooding, there's danger ahead unless you know what precautions to take.

Caution is the key work in stepping into a flooded basement. Beware of electrical circuits and escaping gas. It's best to have your utility company check out the receptacles, heating unit, and appliances before you touch them. Don't handle anything until you know it's safe, and don't light a match. Gas could be escaping. Shutting off the power to the basement area may be a good idea until you determine the condition of your appliances.

When the flood waters recede, your work begins. Wash down the floor and walls while the basement is draining or being pumped dry. Use warm or hot water, disinfect with Lysol or chlorine solution, and wash cupboards, work benches, and whatever else is down there. You can safely use 8 tablespoons or a half-cup of bleach for each gallon of water. For ventilation open the windows or turn on a fan, if it's safe to do so. Remember that everything touched by the floodwaters is contaminated or polluted, often from water backing up through the sanitary sewer.

Discard vegetables stored in sacks or bins that come in contact with the flood waters, as well as the contents of a freezer when the lid is submerged and water enters the compartment. You might salvage food in a freezer if the electricity is off for no more than 72 hours and the food has not reached a temperature of 40 degrees F. or above. Under that circumstance the food could be refrozen, but the flavor and texture would probably be damaged.

Canned food in jars and metal containers with airtight lids might be saved, but their outside surfaces must be thoroughly cleansed. The thought to remember is better safe than sorry. When in doubt, throw it out.

Clothing, rugs, and furniture might be salvaged, if they are not too badly damaged. Dry them in the sun, clean and disinfect them. That means shampoo rugs and furniture, and wash or dry clean clothes.

Let's hope the big thaw remains on the outside. Cleaning up after flooding is doing the spring cleaning the hard way.

Aluminum Care

Avoid leaving food standing in an aluminum vessel longer than necessary. Minerals in food cause pitting of aluminum.

Hear the Band

This week the candles that the band members sold came in. Students have been delivering them and collecting money for them all week. The sale was a big success for us. We were trying to raise $1200.00 for new summer uniforms. In total we were able to bring in about $1600.00. We feel the new uniforms will benefit us greatly. As of right now, the uniforms have not been ordered, but we are in the process of picking out a design that will be to our liking.

This past Saturday, March 7th, a Junior High Band Festival was held at the high school. Bands from all over Northern Michigan attended the Festival with the first band playing at 7:30 a.m. We have not yet received the results of the competition, but we will be sure to fill you in, in our next article. The Senior Band spent the week previous to the Festival preparing for it and feel that it was a big success.

February 28th, the Senior Band had a Band Festival in Traverse City. Weeks of preparation went into the competition and our band played at 8:30 Saturday morning. The band received a rating of III (3) for the Festival but all felt we could have done better.

By Terri Fijolek &
Shawna Watters

Restaurant Expo Features Energy Savers

Mickey Fivenson, Expo chairman and president of Fivenson Food Equipment in Traverse City, announced that several new energy saving commercial kitchen fixtures will be featured at the 1980 Northern Michigan Foodservice Sales Expo.

"Gas cooking equipment that doesn't use pilot lights, dishwashers that sanitize with chemicals, refrigeration with aircraft quality insulation are only a few of the new products emphasizing energy savings", said Fivenson. "The restaurant, bar, bakery, grocery, deli, club, and institution kitchen operator and manager, wants to save energy, and we will show him how".

The Expo, "Update '81" will take place in Traverse City, Sunday and Monday, March 29 and 30 at Skate World. For more information write or call toll free at 1-800-632-7342.

CARD OF THANKS

I would like to thank Dr. Blaha, Dr. Rosi and all the nurses at Mercy Hospital for the wonderful care, also Pastor Barnett and all the members of the Calvary Baptist Church for their prayers, gifts, cards & visits, they were all so wonderful and also Mae Niederer for taking my wife up to the hospital everyday, also Bill Isenhauer.

Charlie Hooper

Substitute

For a cup of corn syrup, you can substitute a cup of sugar plus a fourth cup of water.

Hospital News

The following were among those admitted to Mercy Hospital during the past week: Kathy Wooster, Patricia Rodney, Jillian Spencer, Eleanor Swarthout, Renee Hatfield and Viola Feldhauser all of Grayling; Robin Salisbury of Frederic; Bonita Huffman, Pauline Gile, Bonnie Miller and Betty Beck all of Roscommon.

Those discharged: Vera Zalac, Benjamin Delamater, Elna Moshier, Jillian Spencer, Kathy Wooster and baby all of Grayling.

Norman and Kathy Wooster of Grayling are proud to announce the arrival of a baby boy, Gary James, born March 2, 1981, weighing 7 lbs. 4¼ ozs.

Thomas and Bonnie Miller of Roscommon are the parents of a baby boy, Joseph Gordon, born March 8, 1981, weighing 10 lbs. 3 ozs.

William and Robin Salisbury of Frederic announce the arrival of a baby boy, Troy Lynde, born March 5, 1981, weighing 7 lbs. 1 oz.

Lovells News

by Ruth Cald

Mr. and Mrs. Dan Kimball and daughter, Lisa, returned home Sunday after enjoying a vacation in Florida.

Senior Citizen Day will be on Tuesday, March 17th at the Town Hall, starting at 11 a.m., Dinner at 12 Noon. Come and have your Blood Pressure checked.

Mr. and Mrs. Gale DeBoer hosted the card party Saturday evening. Prizes were won by Elinor Wikoff, Virginia Parker, Sophie Koernke, George Wingeier, Bill Koernke and Bill Braun. Mr. and Mrs. George Wingeier will host the party this week.

United Way

(Continued From Page 1)

Sherry Hanson and Ms. Hall appointed June Savoie, Ann Kurzer and Duanne Swift to the Nominating Committee.

All UW Board members will serve as Campaign Committee participants.

No date was set for this year's fund drive but the Board anticipates that the campaign will be scheduled to coincide with the national endeavor, usually held in October.

Organizations who desire consideration as agencies are asked to submit written requests to the UW Board, including a budget for the committee to review. Agencies must be involved & community individual and community health and social wellbeing in Crawford County.

Chery Hall was designated to attend a United Way Workshop later this month in Lansing and a Campaign & Allocations Workshop is scheduled for June 16 in Grayling.

'Hot Embers'
by the Weiss'

We may live without friends, we may live without books; But civilized man cannot live without cooks.

A woman is a person who; can skin a wolf and get a mink.

When good old Chief Shortcake died, the whole tribe mourned and the lamentations of his faithful squaw were heard for miles around. Neighboring chiefs arrived with pomp and ceremony and announced, "We come to make funeral for Chief Shortcake." "Not on your life!" announced his widow. "Squaw bury Shortcake".

Stop in and see either Clyde or Deanna, and look over their fine selection of WOOD BURNING APPLIANCES.

Clyde's Plumbing & Heating
204 Ionia Street
Grayling, Michigan
517-348-9719

GRAYLING GLASS
FAST MOBILE AUTO GLASS
WE GUARANTEE OUR WORKMANSHIP!
Call 348-6641
LOCATED AT
503 McCLELLAN

Maple Forest Twp. Notice

Maple Forest Township residents will be issued new Landfill Permits which will take effect on April 1, 1981. The new permits will be issued starting Saturday, March 14, 1981 and during the remainder of March. The new permits can be picked up at the clerk's home or phone 348-9801.

SPECIAL NOTICE: All old landfill permits will not be honored by the township after March 31, 1981.

Signed, Susan M. Keene, Clerk
-12-19-26-

DRIVE WITH CARE
SCHOOLS OPEN

To Us-Your No. 1

Butch Hayes — Gerry St. Germain

Billy
Tracy
Monty
John
Brad
Jamie
Eric
Ted
Wayne
Scott
Jeff
Jim

Thanks!!
For Giving Us A Winning Season

WE ARE HERE & WE CARE
NATIONAL REYE'S SYNDROME FOUNDATION
Learn About
RS
If You Love Children

A&W FAMILY RESTAURANT
OPENS IT'S DOORS FOR 1981 ON
Friday, March 13, 1981
at 11:00 a.m.
Free French Fries
With Sandwich Order
OFFER GOOD MARCH 13, 14, 15

WEEK-ENDS ONLY
Friday
11:00 p.m.-12:00 midnight
Saturday 11:00 am-10:00 pm
Sunday 11:00 a.m.-8:00 p.m.

Starting
April 1, 1981
We Will Be
Open Full Time.

FOR CARRY OUT ORDERS
Phone 348-4201 — I-75 Bus. Loop South

Crawford County Avalanche, Inc.

(USPS 136-860)

Established 1878 Phone 517/348-6811

Howard D. Madsen, Publisher
LeRoy H. Papendick, Plant Production Superintendent

MEMBER OF

MICHIGAN PRESS ASSOCIATION
NATIONAL NEWSPAPER ASSOCIATION
EAST MICHIGAN TOURIST ASSOCIATION

Entered as Second Class Matter at the Post Office at Grayling, Michigan 49738, under the Act of Congress of March 3, 1919. Published each Thursday at 100 Michigan Ave., Grayling, MI 49738.

SUBSCRIPTION RATES

Six Months $4.50
One Year $8.00
Outside Crawford, Roscommon, Kalkaska & Otsego Counties, One Year $9.00
for Six Months $5.00
(For Strictly Paid-in-Advance Subscriptions)
SENIOR CITIZENS RATES (55 years and older)
$1.00 less per year's subscription

National Advertising Representatives
Weekly Newspaper Representatives, Inc.
404 Fifth Ave., New York — 1730 Guardian Bldg., Detroit 26
333 North Michigan, Chicago 60601

Send Form 3579 to:
P.O. Box 490—Grayling, Michigan 49738

Grayling, Michigan—Thursday, March 12, 1981

From Our Corner ...

On Vacation

Guest Editorial

National Employ The Older Worker Week

March 8-14

Americans are generally very resource-conscious, but too often one of our greatest resources, the older worker, goes unnoticed.

March 8 marks the beginning of National Employ the Older Worker Week, and during that week Michigan Employment Security Commission (MESC) Job Service offices will give special attention to the employment needs of Michigan's senior workers.

Employers can help spread the word that "ability is indeed ageless." Age has little impact on a worker's ability to perform on a job.

There are far too many myths about older workers that question their ability to perform on the job. Years of experience have made many older workers invaluable in terms of the kind of contributions an employer seeks from workers.

Older workers bring a certain amount of knowledge to a job because of many years of past work experience. They are certainly more mature in their approach to the job than many of their younger counterparts, and you can usually expect a high level of job performance from them.

The U.S. Department of Labor has defined older workers as those workers 40 years of age and older. Statistics have shown that usually at the age of 40 workers often begin to experience their first bitter taste of age discrimination.

Older workers are not close-minded to new job techniques and responsibilities. In fact, they generally welcome a challenge with a great deal of enthusiasm. They may not be able to run as fast as younger people, but they can certainly work efficiently in most job situations. All they need is a second chance.

Your Week Ahead Horoscope

Forecast Period 3/15 - 3/21/81

ARIES Mar. 21-Apr. 19	This week ushers in an energetic period and you will probably be extremely active physically. Take care.
TAURUS Apr. 20-May 20	Investigating an incident should be done discreetly. Too much opposition results when it becomes public knowledge.
GEMINI May 21-June 20	You may find yourself leading the pack again. The organization recognizes your skillful guidance.
CANCER June 21-July 22	Authoritarian attitudes could result in conflict with superiors. Don't try to smother others.
LEO July 23-Aug. 22	Philosophic tendencies in your thinking process leads to interesting travel experience in search of answers.
VIRGO Aug. 23-Sept. 22	You may find yourself looking after the financial affairs of another, and could lead to some gain for you.
LIBRA Sept. 23-Oct. 22	Conflicts arise in a partnership arrangement. You are pushed into action by one whose judgment you respect.
SCORPIO Oct. 23-Nov. 21	You are the dynamic force on the job front, and your efforts bring satisfying results.
SAGITTARIUS Nov. 22-Dec. 21	Being swept off your feet could be a very real experience this week. Romance seems likely.
CAPRICORN Dec. 22-Jan. 19	There is an element of danger in home surroundings. Check for hazards that could trip you up.
AQUARIUS Jan. 20-Feb. 18	A heated discussion with one close to you gets your dander up. Don't drive off in a huff.
PISCES Feb. 19-Mar. 20	Aggressive effort on your part puts you in the driver's seat where corporate matters are concerned.

from HISTORY'S SCRAPBOOK

DATES AND EVENTS FROM YESTERYEARS

March 12, 1933 — President Franklin D. Roosevelt delivers 1st radio fireside chat.

March 13, 1852 — New York's comic weekly, Diogenes, produces 1st newspaper cartoon of "Uncle Sam".

March 14, 1879 — Albert Einstein, Nobel Prize winner in physics and formulator of theory of relativity, born Ulm, Germany.

March 15, 1919 — Col. Theodore Roosevelt, Jr., organizes American Legion, in Paris.

March 16, 1945 — U.S. Marines finally secure Iwo Jima after a 3-week battle against Japanese troops.

March 17, 1898 — First practical submarine, built by John P. Holland, remains submerged for 1¾ hours off Staten Island, New York.

March 18, 1931 — First electric razor manufactured.

Interesting Events In Grayling 23 Years Ago

INTERESTING ITEMS OF NEWS GATHERED FROM THE FILES OF THE AVALANCHE OF 23 YEARS AGO

23 Years Ago
March 13, 1958

Miss Nancy Sorenson, daughter of Mr. and Mrs. Harry Sorenson, was 12 years old March 5th, and to celebrate the occasion her mother invited 12 of Nancy's friends in for the celebration. Prizewinners at the games played included Patty Winslow and Tommy Kesseler. Marcia Sorenson won the door prize. The children enjoyed ice cream, birthday cake, candy and potato chips. Miss Nancy received some very lovely birthday gifts.

Mr. and Mrs. Bruce Smith enjoyed visits with Mrs. Smith's sister, Mr. and Mrs. Clarence Dupuis, and mother, Mr. and Mrs. Gust Soderberg, all of whom were on their way from Florida to their homes in Lake Linden and Escanaba, respectively and stopped over with the Smiths for the weekend.

Guests of Dr. and Mrs. B.E. Henig weekend before last were her sister and family, Mr. and Mrs. Fred Wickemeyer and children Bill and Freddie, of Battle Creek.

Mr. and Mrs. Don Jansen spent the weekend in Saginaw with her parents, Mr. and Mrs. William Horn.

Wesley Hayes, Jr., celebrated his 7th birthday on March 5th. His mother invited 19 of his little friends in for an afternoon of fun and games, then filled them up with hot dogs, ice cream and birthday cake. Wes received some very nice remembrances.

Miss Phyllis Hunter was 12 years old March 3rd. To celebrate the event her mother gave a party the preceding Saturday afternoon, March 1st, for 12 of her friends. Games and traditional birthday fare, ice cream and cake, provided fun. Phyllis received some very nice gifts.

Mrs. Paul Dosch and Mrs. Larry McNamara spent Wednesday of last week in Traverse City.

Mr. and Mrs. Robert Smock are the proud parents of a 9 lb. 12½ oz. son, Randy Lee, who was born March 10.

The Underground All Stars, Frederic's independent basketball team will be after their tenth straight victory when they take on a fast independent quintet from Gaylord in the Frederic gym this Thursday night.

The All Stars wrapped up their ninth consecutive win by dropping the Fife Lake Rams by the overwhelming score of 93 to 33 last Friday night. The Frederic team is made up mostly of former Frederic and Grayling High school stars.

Announcement is made of the marriage of Rose M. Jutand, daughter of Mr. and Mrs. J. Hilt, of Oyre, France to Carl G. Hatfield, on January 18, 1958. The civil ceremony took place in the town of Dam-Pierre, France, at 5 in the afternoon.

Michigan's National Guard Camp on the shores of Lake Margrethe will look like a medieval army camp this summer.

In a setting that bristles with the weapons of modern warfare, field pieces and tanks, more than 1,500 archers will wield man's oldest weapon, the bow, in search of national honors at the 13th National Field Archery Association tournament.

* * *

46 Years Ago
March 14, 1935

Mrs. Laura Sammons Welch is the smart person to select a new name for Spike's Beer garden. Her offering was "Keg-O-Nails". In her letter to Spike she said, "How about this for your new eat house—'Keg-O'-Nails'. Thus your slogan would be "Visit Spike's Keg-O'-Nails'. I think it is quite appropriate and decidedly different." The idea struck Spike okay and Mrs. Welch got the $5 that was offerred.

Mrs. Arnold Smith of Grand Rapids is spending the week with her parents, Mr. and Mrs. O.P. Schumann.

Tom and Fred Welsh arrived home last night from St. Johns Military academy, Delafield, Wis., for the spring vacation.

Grayling lumberjacks won second place in the independent tournament that closed at Kalkaska last night, and each member of the team received a bronze medal as a prize. They won their way up to the finals by defeating Williamsburg 46 to 22 Tuesday night, and last night won from Manton 37 to 22, losing to Traverse City in the finals by 50 to 37. The latter won first place and Elmira third place.

Billy Moshier was pleasantly surprised when 15 boys and girls dropped in to wish him a happy birthday Thursday evening. The evening was spent in playing cards and games, after which Mrs. Moshier served a very nice lunch.

Fred Welsh and Albert Roberts motored to Detroit Tuesday in the interests of Kerry and Hanson Company. They were accompanied by their daughters Miss Betty Welsh and Dorothy Roberts, who spent the time visiting friends.

Marius Hanson, attending Ferris Institute, has been honored by being elected president of his class the second year Pharmics class.

Dicky Reava celebrated his birthday Sunday evening, with a gathering of friends and a large birthday cake bravely supporting three candles.

Miss Helga Jorgenson and Mrs. Minnie Green of Roscommon attended a hairdressers show in Saginaw Friday.

* * *

69 Years Ago
March 14, 1912

J.C. Failing had the misfortune of having his colt severely injured by running a piece of wood into its neck. Mr. Bear was called to sew up the wound and it is reported as doing nicely.

Waldemar Jenson painted a curtain sign for James H. Wingard's photographic studio that is far above the average work of this kind.

Elmer Brott of Battle Creek has arrived and will take up his residence in the village. His family will follow soon.

Earl Madson, son of Rasmus Madson, has gone to Big Rapids to begin a course at the Ferris Institute.

W.S. Chalker at Maple Forest has sold his big team and is driving the colts, a handsome pair of three year olds.

Joe Kraus and Newton Goodar ran the river Sunday. Joe reports seeing a drove of deer, but they had bagged no ducks when they passed this burg. Johnnie Stephan and Dan Babbitt took a two day trip downstream. They bagged eight ducks between them.

J. Anderson of Maple Forest drove over to Archie Howse's Friday, but his horse broke loose and left for home, leaving Mr. Anderson to walk back.

Cheboygan high school basketball team defeated our high school team at the Temple theatre last Friday night, by a score of 28 to 21.

E.R. Clark and family and Ira Leonard and family ate oysters with George W. Leonard last Saturday night.

The Bible Speaks

From Calvary Baptist Church

Humanism's Goal of One World Government

Humanism is using liberal religions to help promote a one world socialist government. In testimony before the Un-American Activities Committee of the House on Feb. 26, 1966, counsel Richard Arens said, "Thus far, in the leadership of the National Council of Churches, we have found over 100 persons in leadership capacity with either Communist-front records or records of service to Communist causes. The aggregate affiliations of the leadership, instead of being in the hundreds as the chairman first indicated, is now, according to our latest count, in the thousands, and we have yet to complete our check..." My friend, the leadership of most religious denominations in America was already sold out to communism 15 years ago according to this government report.

British historian Dr. Edward Norman stated the same for the world churches represented by the World Council of Churches: "The churches are now ranged in support of the enemies of capitalism. Faced with the movements for social revolution in the developing nations of the world, they identify the traditional Christian obligation of concern for the welfare of others with the most skilled Marxist devices to attract liberal and humanitarian consciences to the cause of world revolution." He went on to say of this World council, "It is an enemy of capitalism; in the long term, it may even prove to have been one of the forces making for the extinction of religion as well as freedom."

How does the World Council of Churches justify violence in world revolution? Their General Board said, "The committee proposes the recognition that there is an ethical distinction to be made between the violence used by the oppressed and that used by the oppressor. The distinction is clear in the goals sought or achieved." To put that in plain English, the killing of capitalist supported Christian missionaries in Mozambique, Rhodesia or Angola is not really violence. Allan Shaw, a British Methodist delegate to the W.C.C. stated it this way, "Terrorists in southern Africa are motivated by love, not hate." Eugene Carson Blake described the aid to the terrorists as, "the greatest evangelistic influence there is in our times to win belief in Jesus Christ." Blake is a leader in both the National Council of Churches and the World Council of Churches.

Dorothee Soelle, founder of Christians for Socialism, while teaching theology at Union Theological Seminary in New York said, "We are at the beginning of a new chapter in Christian history. It will not be written without Karl Marx." The Methodist Federation for Social Action has declared, "...our hopes move in the direction of socialism."

Who pays for this terrorist killing in the name of Jesus Christ and world socialism? Half of the initial grant to support the terrorist project came from a large Methodist denomination in the United States. (adv.)

Pastor Barnett

"Our claims service is fast, fair and nationwide."

"We represent Auto-Owners because of the fast, efficient service they give our customers.

"A lot of people are surprised to find our claims people bring their checkbooks with them . . . so they can pay a claim right on the spot."

Auto-Owners Insurance
is for auto owners, too.

The Grayling Insurance Agency
Life-Home-Business-Car
120 Michigan Avenue
Grayling, Michigan
Phone 348-2929

THE POTBELLY 348-8578
OPEN EVERYDAY
Antiques & Things
CARL & ROSE HATFIELD
DEPRESSION GLASS, PRIMITIVES, WOOD STOVES, CHINA AND FURNITURE
WE BUY AND SELL ANTIQUES
2½ miles North of Grayling on I-75 Bus. Loop — Airport Road



CANFIELD'S TRASH SERVICE
10 Years of Dependable Service
Makers of Canfield Safety Containers
Commercial - Residential - Industrial Trash Service
Call 517-422-3007 or 616-839-2572
"At Canfield's the owner is the Driver"

HALF PRICE

Any standard Wick Homes garage

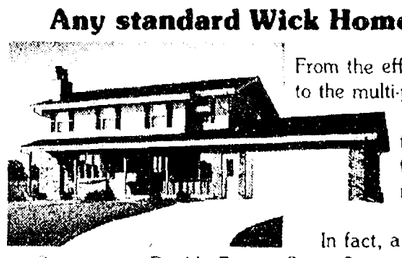

From the efficient 12 x 24 to the multi-purpose 24 x 33 —you can select the garage size that suits your needs and get it for half price. In fact, a Wick Homes Garage, or a Double Energy Saver System or 250 extra square feet of living space can be yours at half price—when you buy your Wick Home at your dealer's standard price.

We call it our "Garage Sale." You'll call it "time to buy"! Visit our model today. Limited time offer.

Wick Homes
A product of Wick Building Systems, Inc.

Open 1 to 5 p.m., Friday and Saturday

Bill McDonough Builder-Dealer
678 W. Sunset Dr.—Roscommon, Mich., or
Call 275-8689
821-5742

Look for the Wick Homes feature story in the January 81 issue of 1001 Home/Decorating Ideas.

Entertaining ...
Friday & Saturday Evenings
'Arcade'

Wednesday Night Special
RACK OF RIBS
Featuring our own Homemade Bar-B-Que Sauce
French Fries, Cole Slaw,
Hot Homemade Bread, Coffee or Tea
$4.95
With our famous Salad Bar—$2.00 extra

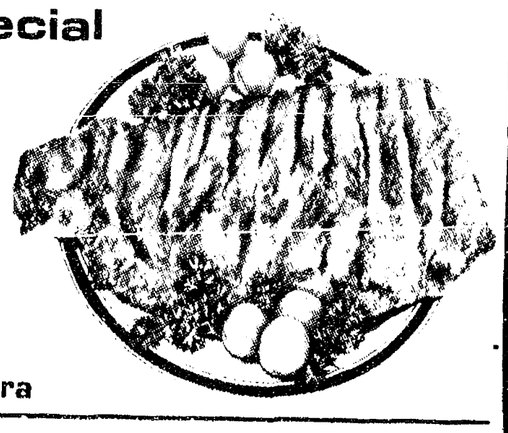

'Attitude Adjustment Period'
(HAPPY HOUR RETURNS)
Monday Thru Friday — 4 to 6 p.m.
"TRY YOUR LUCK"
In The Pioneer Room *LOUNGE ONLY*

always Fine Dining at the...
Chief *Shoppenagons* Motor Hotel
"The North's Finest"
Phone 348-6071 Downtown Grayling
Member Grayling Regional Chamber of Commerce

BUY, SELL, TRADE OR RENT THROUGH THE CLASSIFIED ADS

CLASSIFIED ADVERTISING RATES

6 cents per word, minimum of $1.20 for 20 words or less.
Displayed Classified, $1.50 per Column Inch.
Blind Ads Charged at Double Rates.
Ads not paid in advance will be charged an extra .50c for each billing due to increase in postage.
No heavier than one-point borders will be used on boxes.

DEADLINE FOR REGULAR AND DISPLAY CLASSIFIED NO LATER THAN TUESDAY NOON.

FOR SALE—Rough sawn lumber, all sizes, good for building houses, barns, fences, etc. High quality, reasonable prices. Stampfly Sawmill-Grayling, 348-9236. Or Wert's Lone Pine Inn, 348-7312. Call between 8 a.m. and 11 p.m. 7/20tf

WANTED—Pine saw logs or pulp logs, 10" in diameter or over, Poplar also. Weber Bros. Sawmill Inc. 1 mile North of Beal City, 517-664-2206. 3/23tf

Free Estimates — Quality Work
NEW ROOF — Reasonable Price
SCOTT McCLAIN
McCLAIN CONSTRUCTION
INSURED LICENSED BUILDER
All Types of Roofing and Construction
348-5946

LOG SPLITTER RENTAL and McCulloch chain saws at Terrys Sport Center, Inc. Ph. 348-7513 -10/30tf-

WILL DO BABYSITTING—anytime. Call 348-5209. -12-19-26-5-12-19-

4 WHEEL DRIVE wagon, 1974 Jeep, runs good, tires good. Reasonable. Ph. 348-5965. -2/26tf-

CROSS COUNTRY SKI SHOP behind the Holiday Inn. Rent Fischer and or Rossignol skis. Monday thru Friday for $12.00. Also special weekend rates. 348-8558. -Ir3/19-

FOR RENT—newly decorated carpeted rooms. Day-Week-Month. Downtown Roscommon. Spruce Motor Lodge. -Ir3/26-

LOSE WEIGHT SAFELY, effectively with Dex-A-Diet. Enter now in $25,000 Sweepstakes at Mac's Drugs. -12-19-26-5-12-

Hair Cuts and Styling
Ladies and Gentlemen
See **SHELLEY FICK** at the **President's Chair.**
348-5817
-5/29tf-

COTTAGE FOR RENT—2 bedroom, bath, living room, country kitchen, by day or week. 348-2353. -12/25tf-

ATTENTION
• FORD OWNERS •
Our Certified Mechanics can quickly get any Ford parts that you need. Stop in or call us today.
You can't beat our Friendly Service and Reasonable Prices.
Scheer Motors Inc.
Grayling — 348-5451
-12-19-

CUSTOM SEWING by Dianna Tolbert; also alterations and buttonholes. For more information-Call 348-9648. -19-26-2-12-

AFFORDABLE DENTURES—$149 to $190; partials $245. Same day relines and repairs. D.A.D. Centers at Flint-313-742-4620 and Warren-313-755-3040. -Ir 3/26-

PENTEL Ultra-fine refill leads are now available at the Avalanche. -8-13-20-27-

FOR SALE—73 Ford LTD dependable second car 68,000 miles, asking $375 Call 348-7420 after 2:30. -12-

FOR SALE—1977 Chevrolet Scottsdale Pickup, ½ ton, 4x4, excellent cond., 35,000 miles-$3,800.00 or best offer. Call 348-5616 after 6 p.m. -12-19-

MILLTOWN TRADERS
Buy • Sell • Trade
348-6391 Used Cars · Mobile Homes M 72 West · Grayling
ACROSS FROM RED BARN
Professional-Reliable
HAND WASH & WAX
*CAR & TRUCK
*BOATS & CAMPER
*TRAILERS, ETC.
Protect Your Investments
348-6391

FOR SALE—South I-75, 2.7 acres, 1440 sq. ft. building, full basement. Ph. 348-5951. -19-26-5-12-

Don's Bookkeeping & Tax Service — LET US DO IT WE KNOW HOW!
DON PRAUSE
Accountant
517-348-5550
Rt. 1, Box 1512
Grayling, Mich. 49738
-Ir 4/9-

FOR RENT SOON—Taking applications for a 3 bedroom house-$250 a month plus deposit. Call 348-2811. -2/26tf-

ALTERNATIVE FINANCING AVAILABLE—Existing land contracts purchased, call for quotes. Selling your home? Contact us for financing possibilities. Central Michigan Financial Co., 1012 W. High St., Suite C, Mt. Pleasant 48858. Call 1-800-322-8835. -3/5tf-

1880's THREE BEDROOM home where lumberjacks stayed. Don't wait until Spring or wait to see if you have a good year on this one! Embarrassed Total Price of $3,500.00
80 WOODED ACRES—Sellers fighting must sell $12,500.00 total price.
Shamrock REALTY
of Kalkaska, Mich.
Ph. 616/258-9343.
-5-12-

FOR SALE—electric coppertone stove; Ben Franklin stove; also an air tight wood burner. Call 348-2957-Ask for Rolly. -19-26-5-12-

FOR SALE—Seasoned oak firewood. Will deliver. Ph. 348-5681. -2/12tf-

FOR RENT—1 bedroom efficiency apartment, utilities furnished, 8 miles east on M-72. 348-8405. -3/5tf-

THERE IS NO PLACE You can buy MORE value with your SHOPPING DOLLARS than at OLSON'S of Downtown Grayling. 7/22tf

ATTENTION CONTRACTORS: For rent, Homelite portable generators. Sales and service. Grayling Power Equipment, 500 Cedar St., 348-9621. 12/15tf

BINGO
Grayling
EAGLES CLUB
Every Friday Nite-7 p.m.
602 Huron, M-72-E
-9/25tf-

PIANO SERVICE—Leave orders for piano tuning at Avalanche office or call or write Akins Pianos, 620 S.E. 4th St., Clare, Mi 48617. Phone 386-9879. 10/11tf

BINGO
GRAYLING BOOSTER CLUB
2121 SOUTH MILLIKIN RD.
Grayling, Michigan
EVERY TUESDAY EVENING
7:00 P.M.

SAVE YOUR DOLLARS—Hedge against inflation now, either for investment or a future home. $500.00 down will get you a large beautiful wooded lot on black top close to town, (save Gasoline) all utilities underground, nat'l gas, Electric, etc. Easy payments, low interest rates. 348-9123. 3/12tf

CHASSIS—LUBE
Oil Change with new A/C Filter
Only $14.88
Scheer Motors-Grayling
348-5451
-5/15tf-

THE 1st HUNDRED YEARS—Grayling's Centennial book has had another printing due to the numerous requests received for same. Copies are available for $6.00 from the Crawford County Avalanche Office, Cornell Realty, The Nickelodeon, Rochette's Party Store. For mail orders add $1.00 for postage and handling. -7/24tf-

FLOYD MILLIKIN
Bulldozing & Excavating
6811K West Legner Trail
Grayling, Michigan 49738
Phone: 348-9222
5/20tf

FOR SALE—Office Building Located at 303 James St. (I-75 Business Loop) Grayling. Building is all masonry with full span steel deck. Includes 9 offices and reception room, 3 bathrooms, partial basement, zoned, hot water heat, all modern glass front in a busy business area with paved parking lot. Contact Owner at 503 Plum St. or phone 517-348-5642 evenings. 3/29tf

BINGO
Grayling
EAGLES CLUB
Every Friday Nite-7 p.m.
602 Huron, M-72-E
-9/25tf-

OFFICE SUPPLIES—The Avalanche is now carrying a larger variety of office supplies-if we don't have it in stock, we will try to get it for you within 48 hours. -18-25-

FOR RENT
One bedroom apartment
AT 201 FULTON STREET
$200.00 per month.
Contact-Paul Thomson
348-6761
-2/15tf

FOR SALE—62 Pontiac, 4 door, runs, very little rust-$125; 74 Dodge Van-$350, good body; 72 Shasta travel trailer-$850; Atlas 5 hp rototiller-$200, used very little. Call 348-8585 after 5 p.m. -5-12-

FOR SALE—75 Chevy 4 WD Blazer, $1800. or Best Offer. Call 348-2531 anytime. -5-12-19-

DRIVER'S EDUCATION—Enrollment is now open for the April session. Call Howard Lehti at 348-8838 for details. -Ir 4/2

DID YOU KNOW? Heaven can be entered only through the narrow gate. The highway to hell is broad and its gate is wide enough for all the multitudes who choose its easy way. But the gateway to life (heaven) is small and the road is narrow and only a few ever find it. Matthew 7:13-14. -12-

JESUS SAID, "I am the way, the truth and the life no one can get to the Father (heaven) except by means of Me." John 14:6.-12-

THERE IS SALVATION in no one else under all heaven. There is no other name for men to call upon to save them. Acts 4:12. Questions? Call 348-8342. -12-

FOR RENT—small trailer, 1 or 2 persons, by week or month. No pets. Phone 348-4391. -12-

NEED SOMEONE TO DO sheets and pillowcases, piece work-Your home or mine-negotiable. Call 348-8466. -3/12tf-

RENTAL SPACE Available in Grayling Mini-Mall. Call 517-348-5323 or write P.O. Box 687, Grayling, Mi 49738 -11/20tf-

Get Personalized and have it Monogramed.
The accepted touch of elegance for you — him — and her.
Now at the
Wagon Wheel Cleaning Center
In Grayling Mini-Mall
I 75 Business Loop
Bill & Betty Cross-Owners
348-9844
-12-

WANTED TO BUY—old pennies, nickels, dimes, etc. Will pay 7 to 10 times face value on each silver coin. Example: Dimes 70 cents to $1; quarters $1.75 to $2.50; S. halves $3.50 to $5; S. dollars $10 & up. (More paid for proofs and uncirculated coins) Call 348-8959 for appointment at your convenience strictly confidential. -12-

RESTAURANT EQUIPMENT—Some used. Range, fryer, grill, refrigeration, hood, walk-in, worktable, sink, steamtable, slicer, mixer, dishwasher, microwave, furniture, soft-serve, salad bar, deli, bakery, more. Call Toll Free 1-800-632-7342. -5-12-19-

BIG ACREAGE - HUNTING - SNOWMOBILING - DEVELOPMENT—Take your choice of 10 to 900 acres, over 4000 acres available, land contract terms.

LOVELLS AREA—3 bedroom ranch on 1½ acres-This beauty backs up to state land, and includes: carpeting, 18 x 20 shed, fireplace, furnished, and all this can be yours for only $34,900.00, land contract terms at 9¾ interest. This is a real buy.

3 BEDROOM MOBILE on 1.7 acres, loaded with extras, 2 baths, carpeting, expanded living room, 2 car garage, blacktop road and surrounded by beautiful white pine, only $29,995.00 L.C. Terms.

AuSable Manistee Realty, Inc.
Your Northern Michigan Property Specialists
2247 S. Grayling Road (I-75 Bus. Loop)
P.O. Box 565, Grayling, Michigan 49738
Ph. 517/348-6211

FOR SALE—Seedlings: 5-10 inch red, scotch, white pine; blue, Norway, white spruce. Priced per 25, 50, 100, 500, 1,000. Call 275-5231. Crawford-Roscommon Soil Conservation District; P.O. Box 156; Roscommon 48653 for order blank and information. -12-

FREE BUSINESS SEMINAR. Own your own high profit soft serve, pizza or fast food business. Attend a free restaurant trade show March 29 and 30 Traverse City. Call Fivensons toll free 1-800-632-7342. -12-19-26-

FOR RENT—2 bedroom duplex. Call after 5 p.m. 348-2346. -3/12tf-

LICENSED BABY SITTING in my home, Call 348-7782. -5/8tf-

Knights of Columbus
BINGO
Every Monday 7:00-11:00
St. Marys Family Center
Grayling, Michigan
2/21tf

FOR RENT—one bedroom efficiency, one mile from town-$200 per month includes utilities. Call 348-2010 or 348-8713. -3/12tf-

Income Tax Service
Richard Huber
348-9345
-3/26Ir-

Terry's Sport Center
SUZUKI The Performer
HONDA GOING STRONG!
Sales Service Parts Accessories
TERRY'S Sport Center, Inc.
M-72, 3 Miles West of Grayling—Phone 348-7513
AT LAKE MARGRETHE
Open 9 to 6 Daily, Closed Wednesday
Open 10 to 2 Sundays

FURNISHED APT. FOR RENT No children or pets. Call 348-5851. -2/19tf-

Career Opportunity in Real Estate
Century 21 will be conducting pre-license training in Grayling, beginning March 23.
This is your opportunity to join "America's number 1 top seller". Call us for an interview today.
Century 21
RIVER COUNTRY REAL ESTATE
5688 M-72 West
Grayling—348-5474
-12-19-

FOR RENT—Cottage on Lake Margrethe-$150.00 a month plus utilities. Modern, private sandy beach. Phone 348-9760 or 1-313/694-0294. -2/5tf-

WANTED
Junk Cars,
ALSO
FREE DROP-OFF FOR APPLIANCES
Wakeley Auto Parts
348-5079
-11/27tf-

FOR EXPERT CARPET & Furniture cleaning. Call Safe-way Carpet and Upholstering or rent machine and do it yourself. Ph. 348-5081. -5/8tf-

AMERICANA MOTEL & CABINS
Daily — Weekly — Monthly
LOW RATES
505 CLYDE, GRAYLING
348-4641
-7/10tf-

JANSEN
Plumbing & Heating
Sales & Service
26 Years in Grayling-
Licensed Master Plumber
501 Cedar
PHONE 348-5571

FOR SALE—1970 Plymouth Duster, slant 6-$250.00. Phone 348-2270 after 4 p.m. -12-19-

REAL ESTATE SALESPEOPLE Needed. Call 348-2821. -12-19-

TREE TRIMMING AND REMOVAL STUMP GRINDING
Estimates Given
Fully Insured
John Schilbe
Roscommon, Mi.
275-5021
CALL AFTER 4 P.M. 4/3tf

FOR SALE—Deer rifle, Remington, model 742, BDL, auto loader, caliber 308 w/3 to 9 scope, see thru mounts, like new. 348-9285. -12-

FOR SALE—69 Ford Bronco; 4x8 2 wheel trailer; ben franklin fireplace; 1 gas space heater; 2 oil space heaters; gas kitchen stove; lots of misc. 348-7507. -12

BINGO
EVERY WEDNESDAY NIGHT AT SR. CITIZEN'S CENTER
308 Lawndale — Doors Open at 6:00 p.m.
7/20tf

HOUSE FOR SALE—By Owner-Sherwood Forest Sub., 3 bedrooms, attached garage, 1350 sq. ft. Assumable mortgage 10%-$41,000. Ph. 348-5143. -5-12-19-26-

BINGO
Every Sunday-7 p.m.
MOOSE LODGE
305 Peninsular St.
Grayling
-9/18tf-

FOR RENT—unfurnished 3 bedroom, A-frame on Main Branch of AuSable, near Stephan Bridge-$300 a month; discounted winter rate; one year lease; $250 security deposit. Ph. 348-8466. -2/19tf-

FOR SALE—antique oak dinette set with four matching chairs. Ph. 348-8250. -12-19-

WANTED—Experienced pulpwood cutters in Grayling area, must have your own chainsaw. Call 517/426-5916. -12-19-

FOR SALE—1975 GMC pickup, ½ ton, 54,000 miles, excellent cond., new brakes and new tires-$1250. Ph. 348-5897. -5-12-

DON KERNSTOCK
Licensed Builder
348-8945
P.O. BOX 652
GRAYLING, MI. 49738
New Homes, Additions, Remodeling-Garages
Masonry Work
5/3tf

HOMELITE Sales & Service-Down River True Value-348-7149. 6/28tf

EXHAUST SYSTEMS
You buy our parts and We install them on your car. (Manifold work excluded)
LABOR FREE
SCHEER MOTORS, INC.
348-5451
-5/1tf-

FOR RENT—2 bedroom house-$180 a month plus deposit. Ph. 616/258-2597. -5-12-

FOR SALE—new 3 bedroom home, 2 miles from town in Red Wing Terrace, 1166 sq. ft., Richard Gildner Builder-$41,500. Call 348-2928. -3/5tf-

FOR SALE—antique Brickwedge table and buffet. Best Offer. Call 348-7129-keep trying. -12-

BOOKKEEPER—Full charge rapidly growing area office or regional CPA firm desires bookkeeper with experience or equivalent education up to 2 year degree in double entry system for monthly account procedures and statements, as well as quarterly taxes. Some general office duties, good fringe benefits & wages commensurate with experience. Send resume to P.O. Box 689, Bay City, Mi 48707. Equal Opportunity Employer. -5-12-

FOR SALE—1979 4x4 Ford, 6 cyl, 4 speed, P.S., P.B., low mileage, excellent gas mileage. Call 348-5541. -5-12-

FIREWOOD—seasoned oak-$25 per face cord. Call 348-7519 or 348-2019. -5-12-

FURNISHED APARTMENT FOR RENT—single occupancy, responsible persons need only apply, no children, no pets. $195.00 per month includes utilities. 348-9626. -3/5tf-



Marina & R.V. Center
Gift Shoppe
Sales Service Storage
Boats Motors Accessories Snowmobiles
Open Thursday thru Tuesday
Grayling Ave.—Lake Margrethe—P.O. Box 307
(517) 348-9116 — Grayling, Mi. 49738

FOR SALE—1970 Opal Kadet 2 door, 4 cylinder, 4 speed, great gas mileage, radio, good tires, $495.00. 348-7718. -12-19-

Meadowview Horse Ranch
Boarding, Riding Instructions & Tack Sales
Winter Hours:
Sat. & Sun. 1-3 p.m.
West Beaver Rd., Grayling
348-9146 - Home
348-5947 - Barn
-5-12-19-26-

FOR SALE—Used Appliances, good condition. 348-9186. -3/11tf-

WANTED
SCRAP IRON, METALS,
Copper, Brass, Aluminum, batteries etc.
Wakeley Auto Parts
348-5079
-10/2tf-

FOR SALE—1978 Pontiac, like new, full power, AM-FM tape stereo, air, electric windows, tilt steering, new tires, rear window defogger, sacrifice at $2790.00 275-8265. -3/5tf-

LARGE METAL DESK—For Sale. Phone 348-9086. -2/5tf-

CRITICAL CARE REGISTERED NURSES

Critical care nurses, the career development you have been looking for is here in beautiful Northern Michigan.

Northern Michigan Hospitals keeps pace with innovative nursing care and standards by utilizing the nursing process and primary nursing.

As a referral center for Northern Lower Michigan, critical care services include:

- A multi-purpose ICU for cardiopulmonary, open heart surgery, acute renal failure and multi-system trauma.
- Expanding CCU and step down telemetry units.
- Large hemodialysis center including a mobile unit.
- 12-bed Neonatal unit.

Educational growth available through:

- In-house education and certification program.
- Tuition reimbursement.
- Area resources for BSN education.
- Local chapter of AACN and resources for CCRN certification.

(Med-Surg openings also available)

Call collect today for more information about our special hospital and a very special career:

(616) 348-4088
NORTHERN MICHIGAN HOSPITALS, INC.
416 CONNABLE AVE.
PETOSKEY, MICHIGAN 49770



An Equal Opportunity Employer M/F

STEAMEX CLEANS CARPET FASTER, BETTER.
RENT IT AT
PROMART HOME CENTER
348-3231
STEAMEX
CARPET AND UPHOLSTERY CLEANER
Peavey

HOUSE FOR SALE—3-4 bedroom, well maintained older home on newly paved street, 2 car garage, large lot. Selling due to illness. Owner 348-8055. -8/21tf-

TO GET YOUR SEPTIC TANK PUMPED.
JACK MILLIKIN INC.
348-8411
-10/11tf-

UPHOLSTERING done in my home. Material samples to choose from, (or your own). Phone 348-5679. -3/27tf

3 PART CARBONLESS Bad Check Notice Forms are now in stock at the Avalanche Office -18-25-1-8-

FOR NEW HOMES AND REMODELING
SEE
RICHARD GILDNER
Self-Employed Builder
For Over 20 Years
—LICENSED—
Call 348-2928
Or Write P.O. Box 197
GRAYLING, MICH.
-4/3tf-

FREE CABIN—18 miles from Grayling, part log, good materials, part pre-fab section panels, 20 x 14 move or disassemble. Write-Owner: 1210 Clague, Ann Arbor, Mi. 48103. -12-19-

CARPENTER WORK—rough and finish, block and cement work. 35 years experience. Clarence Horton, 348-2042 or 348-5083. -9/11tf-

1969 CHEVY Biscayne for sale, runs well, $300.00 348-2147. -12-

FOR SALE—1973 Mercury Cougar-$350 or Best Offer. Phone 348-2189. -3/12tf-

Spring Special
Grease, oil change New AC Filter **$14.88**
FREE 10 point inspection
1. Check operation of all lights
2. Check all belts for wear
3. Visual inspection of cooling system
4. Check all u-joints for looseness
5. Inspect steering mechanism
6. Inspect all shocks for leaks
7. Check tires for wear
8. Inspect air cleaner element
9. Inspect wiper blades
10. Inspect complete exhaust *

*** (FREE LABOR ON ALL PARTS PURCHASED FROM US!)**
CALL TODAY FOR AN APPOINTMENT
Scheer Motors Inc.
348-5451

Classified Ads

COUPLES without previous business experience, but willing to work and learn together. Pleasant, profitable work. Contact Amway distributor, phone 517-348-9833 for interview. -12-

FOR SALE—1980 Yamaha 125YZ-$995. Call 348-7311 or 348-5451-Ask for Bill. -12-19-

HAVE YOU HEARD or read about the Great Basketball Game-Find out about this terrific upcoming event! -12-

FOR THE BEST in home-care, housewares, personal-care, and multi-vitamin and mineral supplement products, call your local Amway distributor 517-348-9833. -12-

FOR SALE—Singer wringer washer and tubs, good cond. $60.00. Ph. 348-9272. -12-

USED
SNOW TIRES
and regular tires.
Assorted sizes
and wheels.
Wakeley
Auto Parts
348-5079
-10/2tf-

FREE TO GOOD HOME—14 month old female pedigreed Scottie. Call 348-7764. -12-

FOR SALE BY OWNER—Home at Lake Margrethe at Harbor beach, 153 ft. on channel, 3 bedroom, 2½ baths, living room, kitchen, family & dining room, utility room, recreation & hobby room, 60 ft. deck, 40 ft. dock, 2 car garage, large lot, owner will hold contract for qualified buyer. Phone 517-348-5198 evenings. -12-19-26-

RICE PARMESAN

1 can (15½ oz.) Bumble Bee Keta Salmon
1 large onion chopped
1 clove garlic, pressed
2 cups sliced Dole Fresh Mushrooms
½ cup diced carrots
2 tablespoons butter
1 cup brown rice
1 can (14½ oz.) chicken broth
½ cup water
1 teaspoon Italian herbs, crumbled
½ teaspoon salt
1 medium zucchini, shredded
½ cup grated Parmesan cheese

Drain salmon. Saute onion, garlic, mushrooms and carrots in butter until onion is soft. Stir in rice, chicken broth, water, herbs and salt. Cover; simmer 35 minutes. Fold in zucchini and cheese. Break salmon into bite-size pieces; fold into rice. Simmer until salmon is heated through. Makes 4 to 6 servings.

Early Birds

The distant ancestor of today's birds was a certain type of dinosaur, some scientists believe. Both birds and dinosaurs may have developed from early reptiles that crawled on the earth more than 200 million years ago, says National Geographic World magazine.

Frederic News

by Eva Hulbert

Our Senior Citizen Satellite Dinner for Frederic and Maple Forest was well attended Friday, 35 for dinner, Grace was given by Pastor Taylor. Our guest speaker was George Stancil of Cornell Agency, Inc. from Grayling. Information on house and car insurance, and some of the changes for car insurance, very interesting information, Thank you. 50-50 winner Jennie Jungman, Fruit basket Agnes Nelson, Prize who was born the furthers, Pauline Henion and the oldest Laura Olson, and it was nice having Laura there. Welcome to Mr. and Mrs. Ken Brandes and Bill Graves, and nice to see Ervin Lince back. Howard Schmidt and George lead with some good old Irish songs. We miss you June Feldhauser who got sick last night. Thanks to Rose Sayles and Eva Desnoyers for being hostess and Nurse Pauline Henion and Vi Middleton, Lora, Agnes, Eloise and Howard. And special thanks to Dave Englund. Last dinner I made a mistake for the words out of Happy Valentine, the winner was Ruby Alma. Good time had by all, see you next month.

Tupperware Party at the center March II, Wednesday at 2:00 p.m..

Bible Sharing every Monday, at the center during Lent 2:00 p.m.

Blood Pressure every Thursday afternoon from 1:00 p.m. to 3:30 p.m. at the center, also on Monday and Tuesday Ellie Lozon will do "Vial of Life", bring your medications and you need two names. This is very good to have especially if you live alone. No cost.

Joyce Partridge, daughter Ilsea and Butch Boone and son Rich, went to Hudson for the funeral of Joyce's sister-in-law, Mrs. Pauline Devil. Also receiving a call on a new grandson Eric Landon, March 3, 1981, 9 lbs. 8 oz. to Roger and Debbie Partridge of Ypsilanti, visiting there and on to daughter Pat and Sam Pancake and family in Grass Lake.

Weekend guest at Mr. and Mrs. Walter Desnoyers were Mr. and Mrs. Gene Lubnik and daughter Gena from Southfield who were their neighbors before moving here.

Jim and Brenda Hulbert and daughter Pam from Albion were to his mothers for a couple of days and guest Sheila Krause and Larry Starkey who are in the youth group at the First Baptist Church of Albion. Had a good time going skiing. Brenda & Pam visited her sister-in-law, Ann Denno and her parents, Mr. and Mrs. Maurice Alma Sr.

Timberview Village every Thursday 2:00 p.m. Cards of choice, hope to see some of you there. Need a ride, call Eva 348-9477.

Boys and girls now is the time to start thinking of going to camp this summer and saving your money for it. It's for one week only. More information next week or you can call Pastor Taylor at 348-8126.

Help, we need more silverware for the town hall, anyone having some that can be spared, fairly nice or if anyone isn't using their sav-a-coupons from Midway for their 5 pc. Place Setting Silverware program, you can give to Bessie Pratt, Norma Madill or Eva Hulbert. Thank you.

Nikki Sloan from Grayling spent the night with her grandma Hulbert, so she still can attend Sunday School and Church here.

On Sunday a special meeting for the Frederic Sportsman Club was held at the Township Hall. Present at the gathering were 26 interested persons in getting the Club active again.

An election was held, appointed to President-Rod Hinkle; Vice-Pres. Tom Tuck; Sec/Tres.-Hal Riggs. Meetings are set for Wednesday nights at 8 p.m. Anyone interested in joining or rejoining the Club are invited to attend starting March 11th at 8 p.m. Yearly dues are $10 and/or $1 per month.

A Bake Sale is set for Saturday the 21st of March at 9 a.m. Proceeds will go to the Frederic Sportsman Club. Anyone wishing to donate baked goods may contact Dixie Riggs-348-7345 or Gene Hodmer at 348-9356.

International Year of Disabled Persons

The United Nations General Assembly has designated 1981 as the International Year of Disabled Persons in order to encourage the rehabilitation of an estimated 450 million handicapped people in the world. Michigan Rehabilitation Services (MRS) has assisted over 250,000 Michigan workers with handicaps into employement.

Michigan Rehabilitation Services is a state and federally funded agency designated to provide services to any individual who has a physical, mental or emotional handicap which interferes with the ability to earn a living. Services provided by MRS to eligible clients include medical and vocational evaluations, job training, placement and follow-up in accordance with their individual rehabilitation plans.

The Alpena District Office of MRS is coordinating special activities to promote public awareness during the International Year of the Disabled. Along with press releases and letters to employers about IYDP and the benefits of hiring the handicapped, community events being planned include asking mayors to make a special proclamation for IYDP and to spend a day in a wheelchair around their towns in order to demonstrate the need for barrier-free improvements, special recognition on a territorial basis honoring outstanding employers of the handicapped, and a fund raising activity to benefit disabled persons.

Anyone interested in applying for MRS or participating in IYDP should call the Alpena District Office at 517-354-3108 or contact Judy Wagner at the Gaylord Sub-Office at 732-2449.

Legal Notice

STATE OF MICHIGAN
In the Circuit Court For
The County of Crawford
File No. 81-006-041-DO
Inez Morales Alvarez, Plaintiff,
vs.
Mary Alice Alvarez, Defendant.
ORDER TO ANSWER

At a session of said Court, held in the City of Grayling, Michigan, on the 9th day of March, 1981.

PRESENT: The Honorable William A. Porter, Circuit Judge.

On the 14th day of January, 1981, an action was filed by Inez Morales Alvarez, Plaintiff, against Mary Alice Alvarez, Defendant, in this Court, to dissolve the marriage between Plaintiff and Defendant.

IT IS HEREBY ORDERED that the Defendant, Mary Alice Alvarez, shall answer or take such other action as may be permitted by law, on or before the 21st day of April, 1981. Failure to comply with this Order will result in a Judgment by Defaut against such Defendant for the relief demanded in the Complaint filed in this Court.

WILLIAM A. PORTER,
Circuit Judge

ALTON T. DAVIS
Alton T. Davis & Associates, P.C.
Attorneys for Plaintiff
114 Michigan Avenue
P.O. Box 458
Grayling, Michigan 49738
Ph: (517) 348-5232
-12-19-26-2-

Closet Space

The minimum width of a clothes closet for a single person should be at least four feet; double that if it is to be used by two people.

SMITH-CORONA
Typewriter Ribbon Cartridge
Long-Life Nylon Fabric
$3.25
Coronamatic
The Avalanche
100 Michigan Ave. Phone 348-6811

Help Prevent Birth Defects—
The Nation's Number One
Child Health Problem.
Support the
March of Dimes
BIRTH DEFECTS FOUNDATION
This space contributed by the publisher.

Easter Seals
SERVING THE HANDICAPPED

So says the VA...
SAM AND SKIO By Mort Walker and Jerry Dumas
TREATMENT IS AVAILABLE FOR ELIGIBLE VETERANS IN NEED OF HELP FOR DRUG DEPENDENCY
Contact nearest VA office (check your phone book) or a local veterans group.

Art Clough Real Estate
First Call Realty
Cornell Real Estate
Weston State Wide Real Estate
MULTI-LIST ASSOCIATION MLA MEMBER
Century 21
River Country Real Estate
Real Estate One
Ye Olde Realty & Auction Co.
Miller-Christensen
of Grayling Inc. Realtors

ART CLOUGH REAL ESTATE
Phone 348-4741
or 348-5535
500 McClellan St.
REALTOR
YOU CAN DEPEND ON US.
Jeannette J. Kitchen, Broker
Phil Dunckley, Office Manager
OVER 35 YEARS IN THE SAME LOCATION YOU CAN DEPEND ON US!
Monday-Saturday, 9 a.m. to 5 p.m.--Sunday, 10 a.m. to 3 p.m.
Other Times By Appointment

104—LOT NO. 17 Timberidge Estates-$2300 Cash.

105—2 BEDROOM HOME, highbank of the Manistee River, 20 x 30 garage, root cellar-$46,900.00

106—GAS STATION and garage, has many possibilities-$22,900.00. Terms available.

1481—OLDER MOBILE home on 10 acres, Maple Forest Area-$7,000.00.

LISTINGS WANTED
WE CAN SELL YOUR PROPERTY

SCOTTS LODGE—Look, reduced price. Excellent for Sportmen. River Front on the Main Stream with excellent fishing and canoeing. The fishing season is coming upon us, own this now! Land Contract available. Lodge has 4 full bedrooms, and many other possibilities. Call today! Price was $50,000. Now $44,000. G655LL.

HAVE ROOM for new Sales Associates.

ASSOCIATE BROKERS—Bob Prause, Linda Prause, Leo Lovely and Margaret Chappel.

SALES ASSOCIATES—Lee Riley, Jim Walsh, Dave Lovely, Dean Molnar and Joan Palmer.

First 1 Call Realty Assoc.
I-75 BUS. LOOP
GRAYLING
Phone 517-348-8911
REALTOR
MULTI-LIST ASSOCIATION MLA MEMBER

NEW LISTINGS

COMMERCIAL—Nearly new 40' x 60' building with air conditioning on 300' of frontage on M-93 next to the Red Barn Bar. No. 357-Price $125,000.00

SUNSET STRIP—2 bedroom home with heatelator fireplace and 2 car garage on 2½ acres. Excellent retirement or starter home and has a 9½% assumable mortgage. No. 358-Price $29,300.00.

HIAWATHA BANKS MANISTEE RIVER—Very nice new chalet on 160' of river frontage, needs some work yet. No. 360-"as is" Price $42,000.00, "finished" price $52,000.00.

RISING FAWN TRAIL—off County Rd. No. 100, near Higgins Lake, nearly new 3 bedroom chalet with 1½ baths, fireplace and 1½ story 26' x 30' garage. No. 359-Price $47,900.00. Terms.

VACANT RIVER frontage on Manistee River Hiawatha Banks.

2-PARCELS, each with 85 feet of frontage, each with approx. 1.4 acres of land. No. 347. Full price $18,000 Cash or $18,800 on Land Contract.

1-PARCEL with 80' of frontage. No. 352-Price $6000.00 terms considered.

Century 21
Call your Neighborhood Professional today.
River Country Real Estate
5688 M-72 West — Grayling
348-5474
REALTOR
EACH OFFICE IS INDEPENDENTLY OWNED
MULTI-LIST ASSOCIATION MLA MEMBER



No. 113 YOU MUST SEE this to believe it. Really sharp 2 bedroom mobile home complete with Fireplace, Washer & Dryer hook-up and a storage shed! Located at Grayling Mobile Estates. Only $11,500.00.

COME ON IN and see the wide variety of River Frontage we have available. From the AuSable to the Manistee River and also from lots to Acreage.

HERE TO SERVE you at our new location, 114 Mi. Ave. the new **MID—TOWN PROFESSIONAL CENTER**

Dale M. Nielson, President
Julie A. Granger, Vice President & Auctioneer
Pete Kocefas, Realtor Associate
Herb Olson, Realtor Associate
Arthur Lozon Realtor Associate
Paul Gorten, Realtor Associate
Robert Hannan, Realtor Associate
Robert McIntosh, Realtor Associate
MULTI-LIST ASSOCIATION MLA MEMBER
REALTOR®
Real Estate One
Ye Olde Realty & Auction Co.
MAIN OFFICE: 114 MICHIGAN AVE. — PHONE 348-5471



NEW 4 TO 5 BEDROOM home, nat. gas heat, 1820 sq. ft., near Lake Margrethe, $55,750 L/C terms.



3 BEDROOM frame home, 2 car garage, natural gas heat, FHA approved-$32,900.00.

AUSABLE RIVER LOT—212' frontage-$10,900.00.

10 ACRES ON Old 76 across from Kuk's Nursery, state land at the rear.

WESTON STATE WIDE REAL ESTATE
303 Peninsular St.—Grayling
Across from the Post Office
WESTON A. WOOD
REALTOR
Phone 348-9086
REALTOR
MULTI-LIST ASSOCIATION MLA MEMBER

— 2 HOUSES CLOSE TO TOWN —

WOODHURST SUB.—Neat 3 bedroom, 1½ baths, full basement, cable TV, natural gas, large lot, nice area. $37,000.00 (NN-43)

NN-40—AUSABLE Main Stream-760' of River frontage, 2-bedroom cabin. Good Fishing area. Consumer Lease $21,000.00.

ROBERTS ROAD—Lovely 3 bedroom home overlooking the East Branch of the AuSable. Family room, finished garage, drywall throughout, extra lot has been added at the same price of $59,500.00. 190 feet of frontage. Natural gas, paved road. $59,500.00. (NN-23)

Call and ask for Norma or John Naour today!

Cornell Real Estate
Corner of I-75 Bus. Loop & M-72 East
Phone (517) 348-6481
MULTI-LIST ASSOCIATION MLA MEMBER

mc
West M-72
Industrial Plaza
348-6561
348-5040
"Contact Miller-Christensen and Start Packing"
FLI
Miller-Christensen
of Grayling, Inc.
REALTORS
MULTI-LIST ASSOCIATION MLA MEMBER
REALTOR®

FOR LEASE—INDUSTRIAL AND OFFICE SPACE
AVAILABLE--(From 500 to 16,500 sq. ft. office)
(From 1,000 to 80,000 sq. ft. industrial)

EXQUISITE FOUR BEDROOM HOME on the East Branch of the AuSable. Three acres of land with 110 ft. of frontage on the river. 2700 sq. ft. of living space with two fireplaces and all appliances included. Too many extras to mention. Must be seen to be appreciated.

ATTENTION HUNTERS! 12 x 35 mobile with addition. Located on beautifully wooded lot in a quiet subdivision. Excellent hunting and fishing area, ½ mile from Higgins Lake. Some furnishings, supply of wood and wood stove included. Must be seen to be appreciated. $9,900.00 Call Today!

PORTAGE HEIGHTS: Lots 1 thru 5 and Lots 46 thru 50, Block 7. Nicely wooded lots, would make excellent building sites. County maintained road, and close to Lake Margrethe. Total price for all-$68,000.00 or $1,000.00 each.

Jack B. Hull—348-4721 — Michael C. Lange — 348-7321

14 Brokers and 33 Sales Associates Dedicated To
Professional Service for the Public, Both Buyer and Seller

THE PINES THEATRE
(517) 366-9226
Houghton Lake
4 DAYS MAR. 12-15
THURSDAY, 7:30 ONLY
FRI. AND SAT., 7 & 9
SUN. 1 P.M. AND
EVENING, 7:30 ONLY.
NOW SHOWING
You've never met anyone quite like Joni
STARRING
JONI EARECKSON
AS HERSELF.
G
A WORLD WIDE PICTURES RELEASE
JONI COUPONS ACCEPTED
NO OTHER PASSES

To Show New Zealand

Law Enforcement Photographer To Appear In Grayling

On Thursday evening, March 26, Robert E. O'Reilly will be appearing at the Joseph Stripe Auditorium as the next speaker of the annual Travel and Adventure Series sponsored by the Community School Office. Mr. O'Reilly will be showing his colorful documentary of the island nation of New Zealand.

Mr. O'Reilly attended the University of Notre Dame majoring in Mechanical Engineering. In 1942 he enlisted in the Army Air Force and upon graduation from Armament and Chemical Warfare School at Yale University, he was commissioned 2nd Lieutenant. In 1964 he began his own photography business and also

became a partner in a motion picture business.

Mr. O'Reilly is well known in the law enforcement field. He has been with the sheriff's department of Allen County, Indiana since 1950 and at present is Lieutenant in the Sheriff's Reserve as Training Officer. He has been Official Photographer for this department since 1952. He has been photographer for the Indiana State Police for three years. Mr. O'Reilly is an accredited Department of Defense photographer for WKJG-TV in Fort Wayne and has covered many overseas assignments for them in both television and radio.

Mr. O'Reilly is also active in civic projects in his community. He has served as a volunteer with the local chapter of the American National Red Cross in a variety of roles including Chairman of Safety Services, Disaster Chairman, member of the First Aid Committee and member of the Board of Directors.

Doors to the auditorium will open at 6:45 on March 26 and Mr. O'Reilly will present his New Zealand show at 7:30. Tickets will be available at the door or they may be ordered in advance from the Grayling Community School Office.

The Country Music Charts come alive each week on...
Nashville Record Review
Hear the week's top country music reviewed in this fast paced weekly review of the top chart makers. Direct from Nashville with host Al Risen, and a top artist of the week.
Heard exclusively each week on
WGRY 1590 AM
11 a.m.-12 noon Saturdays

Parents Helping Children

Parents can help their children learn new words at home with some very easy methods. This is important because a good vocabulary often helps kids read better in school. There have also been studies done that show that people with higher paying jobs have large vocabularies.

The first method is to simply talk to your child and use new words. Sometimes it's hard to believe, but they really do want to learn from you. After all you're the first teacher your child ever had.

The second thing is to listen to what they have to say. It means a lot when kids know that you care enough to really listen to what they have to say. It makes them feel important. They also can tell when you're not really listening to them.

Encourage them to look up new words. Older children can start a word file. If you show how proud you are of that growing stack of new words your child knows, even a dictionary becomes exciting.

School Meals

March 16th thru 20th

Breakfast

Mon.-Choice of: Sugar Smacks, Special K or Corn Flakes, Orange Juice.
Tues.-Cooked Cereal, Orange Juice.
Wed.-Donuts, Hot Chocolate, Fruit.
Thurs.-Choice of: Raisin Bran, Cheerios or Rice Krispies, Orange Juice.
Fri.-French toast, Orange Juice

Lunch

Mon.-Hot Dogs, Pickles, Buttered Green Beans, Chilled Fruit
Tues.-Meat Loaf, Whipped Potatoes and Gravy, Jello/Fruit.
Wed.-Tacos, Buttered Vegetable, Chilled Fruit.
Thurs.-Fishwiches with Tartar Sauce, Buttered Peas, Pickles, Chilled Fruit.
Fri.-Pizza, Buttered Corn, Chilled Fruit.

Milk is served with all meals. Menu is subject to change without notice.

Cub Scout News

The Cub Scout Blue and Gold Banquet was a great success. The food was absolutely delicious and the meeting went well. Congratulations to our Scouts, who received their Bob Cat, Wolf and Bear badges, and to our Webelos who gave a presentation on how they earned their badges and what they stood for. We welcomed our new Cub Master Kevin Marshalevzy, who did a fine job. Good Luck Kevin.

The winners of the cake bake were given their awards as follows: Grand Prize, Arthur and Frank Scott-Den 5; Best Participation was awarded to Den 5; First Prize Winners were, Jeff & Gary Cowie-Den 1, Tony and Tony Doremire-Den 2, Bob & Bobby Grudzien-Den 3; Jeremie Harwood-Den 4, Grady & Andrea Stoll-Den 5; Raymond Hill-Den 6 and Joe Ruddy-Webelos.

Second prize winners: Ronnie Doe-Den 1, Dallas & Craig Hudson-Den 2, Nick & Jason Wright-Den 3, Jimmy Gray-Den 4, George & Todd Collen-Den 5 and Kerry Jo Harwood-Webelos. Third prize was awarded to Ross & Rusty Argue-Webelos and Tom Bellish-Den 3.

St. Francis' Pancake Supper A Success

The Parish of Saint Francis' Episcopal Church would like to extend a very heartfelt thank you to everyone generous enough to donate door prizes for our Shrove Tuesday Pancake Supper.

A Norelco Coffee Maker, donated by Mac's Drugs, was won by Chuck Fick, B.C. Hodgins won a wall plaque from Homestead House, a set of glasses from Grayling Pharmacy was won by Rosa Christenson, a $12.00 gift certificate from Old Mill Inn was won by Dave Jansen, Grayling Beauty Supply donated a $5.00 gift certificate won by Irv McIsaac and the Sun-Catcher donated a pair of goggles won by Jim Keighley and a suncatcher won by Ruth Rutter. Harold Lee, L. Hodgins, Bill Rutter, Carolyn Suffield, Scott Trudeau, Paul Reinhardt and Nancy Leesman all won items donated by the St. Francis' Ladies Bazaar and a beautiful chest, handmade by Duane Thompson, was won by Elaine Jansen.

A very grateful thank you is also extended to Chuck Fick and Dan and Maggie's for the use of their signs, all the merchants who permitted the placing of posters and advertising flyers and especially all who purchased tickets and ate pancakes. Hope we see you all again next year.

Judy Woodland

Vikingland Happenings

The students in advanced chemistry have the opportunity to participate in a field trip. Approximately fifteen students will be leaving Thursday, April 2 after school for Toronto, Canada. They will tour the science center there, view the CN Tower, and possibly visit the zoo. They will travel on to Niagara Falls, and return home Sunday, April 5. The cost of this trip is approximately forty dollars per person, some of which has been raised through bake sales. Lacey Stephan is organizing the trip and will accompany the students there.

There is a coaching class being offered at the high school to prepare students for taking the ACT (American College Testing Program) test, which will be given March 28 in Gaylord or at Kirtland Community College. The class will be held on all Tuesday and Thursday evenings from 7:00-9:00 p.m. and all Saturday mornings from 9:00-12:00, prior to the day of the actual test. The cost of the class is twenty-five dollars, which includes an ACT workbook and twenty-one hours of instruction. Nancy Lemmen (English) and Mike Dean (Mathematics) will be the instructors. This is the first time a program has been offered for ACT test-taking students and was devised by a committee consisting of teachers and counselors. The class will entail problem-solving, test-taking tips, and homework from the ACT workbook. The class is expected to be highly beneficial in improving students' test-taking procedures and their final scores.

Jane Stamm

Funds Available For Conservation Projects

Farmers and landowners in both Roscommon and Crawford counties are reminded that funds are available for a variety of conservation practices installed under the guidelines of the Agricultural Conservation Program (ACP). From 50 to 75 percent of the cost to install good conservation practices can be reimbursed to approved applicants under the ACP program administered by the Agricultural Stabilization and Conservation Service (ASCS). Eligible practices include; tree planting, timberstand improvement, windbreaks, wildlife habitat, shallow water areas for wildlife and the establishment of permanent vegetative cover. Applications for these and other practices can be filed at the Roscommon-Crawford ASCS office, located at 409 Lake Street in Roscommon, Ph. 517-275-5231.

Thomas Bluhm, manager of the Roscommon-Crawford ASCS office, explained that all applications for cost sharing are reviewed and approved by a farmer elected county committee in each county. March 16th is the end of the initial sign up period for 1981 practices. Bluhm then remarked, "the ACP program has been in existence since the 1930's and attempts to deal with agricultural related pollution and soil loss as well as the encouragement of wildlife habitat and good management of our private forestlands. Basically the program seeks to accomplish its goals by providing financial assistance and technical advice where needed so that private landowners are able to install good conservation measures. In both Crawford and Roscommon counties controling soil loss is important because of the many rivers and streams that have their headwaters in the area. We also use the program to promote better woodland management for the vast acreage in the area that are forested. We feel the program has worked well in the past but we still see a lot of conservation work in the area that needs to be done and all landowners have a duty to use their land wisely."

Chris Clover's Corner

"Cooperative Extension Service programs are open to all without regard to race, color, national origin or sex."

by Sue Louchart

Hi! I'm Chris Clover here with news from the Crawford County 4-H Clubs.

The Reye's Syndrome Bowl-A-Thon 4-H'ers sure did a great job of bowling. The Friday and Saturday leagues came through with flying colors. The scores are not final yet but it looks good. The Friday league named the Little Rascals have lived up to their name by being the highest it looks like with about $500 for R.S. The other two leagues the Pen Pals have about $400 and the Early Birds around $300. The extra week of practice and extra time to get sponsors signed up really shows.

Next week when the scores are finalized and the winners of the bowling balls are known we will have the final total of money taken in along with the names of the winners. Tawas had better watch out for our 4-H'ers at the Tournament this month. The kids will bowl the other leagues right out of town. Good luck 4-H'ers in Tawas!

Our 4-H swimming program for this winter will come to an end this Monday and Tuesday, March 16th and 17th. Words can not be said enough for the appreciation for the using of the Hospitality House pool for the program and to Miss Jean and her fine helpers. Without the pool and the staff many of the 4-H'ers would not have been able to learn swimming skills this year.

We have received an okay from Pine Knoll Campground to use their pool for the summer swimming program. Details are being worked out. Every child who completed the winter swimming program will be considered first and will be contacted when the details are finalized. We hope to be able to get Miss Jean and her staff to work the summer program if possible. If there is anyone else who would like to help with the summer program contact Ann at the office or Miss Jean.

Do you like to "clown around"? A Clown Club is being organized to learn the act of clowning and make-up, how to put on a happy face, be a white face clown or a hobo clown. When the members have had some practice in the club they will then visit the schools, churches and other organizations in the community to perform. If you would like to be a clown or help others learn the art of clowning let Ann know.

If singing is more to your liking a Youth Community Choir is being started for 8-12 year olds. We have a leader but a pianist is needed. If you would like to be in this choir or can play the piano for the group please let Ann know.

Another club that needs some help to get started is the Gymnastics Club. Because of the technical skills learned and educational training of the nearly 26,000 volunteers who work in 4-H, and the related educational impact on parents and communities, the 4-H program is a significant adult and youth educational experience. Adult volunteers often gain as much or more as the members with whom they work. The professional 4-H staff members work to provide the climate for leader growth and development. Their success in meeting the challenge of recruiting, training, and supporting has increased 23% since 1969.

With spring around the corner (hopefully) it's getting time to think about 4-H camp at Camp Timbers at West Branch. Letters about the camp will be going out soon. Also Exploration Days is coming up. More details hopefully next week.

If anyone would like to join one or more of the many clubs or start a new club just call the 4-H Office at 348-5123 and let Ann know. Look for me next week with more news about the clubs and what's new in 4-H. See you!

Welcome to Grayling, Fisher-Flack
George's Auto Service
ACROSS FROM A & W
Tune-Ups—Mufflers—Major Repair
TWO MECHANICS ON DUTY
TOWING SERVICE—PHONE 348-5622
DIESEL FUEL TRUCK STOP
Jobber C.F. "CHUCK" FICK & SONS
DISTRIBUTORS
STANDARD Products
FUEL OIL—GASOLINE—LUBE OILS
113 Fig Street-Phone 348-3691
BORON

JAY'S SEPTIC SERVICE
— SEPTIC TANKS CLEANED —
QUICK, DEPENDABLE SERVICE
AT REASONABLE RATES!!!
STATE LICENSED, BONDED AND INSURED
PHONE 517/348-5008 or 348-5654 ANYTIME
—CENTERED IN GRAYLING—
SERVING 50 MILE RADIUS

Clair's STANDARD Service
208 CEDAR ST. PHONE 348-9131
ALL TYPES AUTO REPAIR
FRONT END SPECIAL $18.95
Most American Cars
FRONT BRAKE SPECIAL — $59.95
Most American Cars

CELEBRATE WITH THESE
ST. PATRICK'S DAY FOOD VALUES
7-UP, DIET 7-UP, VERNORS, SQUIRT, HIRES ROOT BEER, DR. PEPPER, ORANGE CRUSH
½ LITERS-8-PACK 16.9 OZ.
$1.59 PLUS DEPOSIT
PEPSI, DIET PEPSI, MOUNTAIN DEW
2-LITER PLASTIC, 67.6 OZ.
99¢
DEAN'S 16 OZ.
COTTAGE CHEESE
LARGE & SMALL CURD
89¢
IGA SOFT
MARGARINE
16 OZ. PLASTIC TUB
2/99¢
FARMER PEET'S HICKORY STICKS 60¢ off RETAIL PRICE
FRITO LAYS
DORITOS TORTILLA CHIPS
REG.-$1.09 - ALL TYPES
.79¢
HOT COFFEE & SANDWICHES
PRICES EFFECTIVE THRU SUNDAY, MARCH 15, 1981
SPECIAL EVENTS DISPENSER
for Wedding Receptions, Family Reunions, Party's, etc.
Indoor & Outdoor Use
PEPSI, MOUNTAIN DEW, TEEM, ROOT BEER, SQUIRT, CLUB SODA, PALE DRY GINGER ALE, ETC.
WE CARRY A COMPLETE LINE OF...
FINE WINES
DOMESTIC AND IMPORTED
COLD BEER-LIQUOR
KEG BEER
COMPLETE LINE OF...
DELI ITEMS
DAIRY PRODUCTS, ETC.
FREE KODAK KODACOLOR COLOR FILM ANY SIZE WHEN YOU BRING YOUR COLOR FILM TO US FOR PROCESSING
GRAYLING'S ORIGINAL PARTY STORE
ROCHETTE'S
508 CEDAR STREET — GRAYLING — PHONE 348-9612
Hours: Sunday-Thursday 8 a.m.-12:30 a.m.—Friday & Saturday 8 a.m.-1 a.m.

Save Money
Save Energy
Insulate Today
Thermtron Insulation
517-348-5477
AU SABLE CONSTRUCTION CO.
Our Business is Building
348-5477
BUILDING CONTRACTORS
2342 S. Millikin Rd.
Grayling, Mi. 49738

Link's Shoe & Leather Repair
OLSON'S
Downtown Grayling
Pickup & Delivery Wednesday
HIGGINS LAKE
517/821-9676

Completes Basic Training

Pvt. Floyd E. Goddard Jr., of Grayling, son of Mr. and Mrs. Floyd E. Goddard, completed 8 weeks of basic training at Ft. Sill, Oklahoma on February 13th. He is now training at Fort Meade, Maryland on wheel mechanics. Floyd is a member of the Michigan National Guard.

Auman's House of Catering
2133 So. Millikin Road — Grayling
LUNCH HOUR DAILY
Mon.-Fri. 11:00-1:30
Wedding Parties-Banquets
Display Shows-Conventions
Handling all size groups
Capacity 400
Phone: 348-5181 or 348-9046

HALF-PRICE BEDSPREAD BONANZA!
We'll bring it home to you.

Hundreds of colors and fabrics to choose from. 50% off fabric, labor and quilting cost, with purchase of coordinating draperies at regular price.
821-9696
Decorating Den
Drapery • Carpet • Wallcovering
The colorful store that comes to your door.

IN THE AMERICAN TRADITION
THIS BUSINESS IS CONSUMER PREFERRED
BUSINESS OF THE WEEK
EXCAVATING
JACK MILLIKIN INC.
SAND & GRAVEL
SEPTIC TANKS
REDI-MIX and EXCAVATING
FARM PONDS and MASONRY
348-8411
FIND THIS BUSINESS ON YOUR WHITE AND GREEN PHONE BOOK COVER.

Labels for Education Contest



The Labels for Education contest ended February 20, 1981. Our goal was 33,800. But we went over 35,000. It was sponsored by Campbell Soup Company. The winner was Miss Williams' kindergarten classes. They reached 3,481. Thank you people of the world. We received labels from Michigan, Florida, Texas, New York, Massachusetts, and Saudi Arabia and other places of the world. Some of the things that Grayling Elementary School won with the soup labels are science equipment, cassette recorder, materials for study of the world and the United States, and a microscope which will project on a screen. Written by Dusty Smith and Janet Petrosky, 4th grade.

Junior Deputy Program



On March 3, the fourth grade went to Junior Deputy in the gym. Deputy Paul Smith told us about snowmobiling and he answered people's questions. Deputy Joellen Bonnington showed us the inside of a police car and how the siren and everything worked. It was fun.

Shown left to right are Deputy Joellen Bonnington, Amy Ashton, and Lisa Moggo. By Deborah Jones, 4th grade

Special Seminar on Military March 27th

WASHINGTON, D.C.—Northern Michigan Congressmen Bob Davis today announced that a special seminar on how to do business with the U.S. Military and other government agencies will be held later this month in Petoskey.

Businessmen from the Northern Michigan area will be invited to the one-day seminar, sponsored by Davis in cooperation with the Petoskey Regional Chamber of Commerce. The seminar will be held from 8:30 a.m. to 3:30 p.m. Friday, March 27, at the Holiday Inn in Petoskey.

Experts from the military and other federal agencies will be on hand to tell local businessmen what kinds of products are sought by agencies, how to find out what bids are being advertised, how to prepare a bid and what to do once a contract is awarded. Products solicited by the government include chemicals, textiles, electronic equipment, medical supplies, garments, manufacturing equipment, etc.

In addition, businessmen will also learn details about a special $3.4 billion federal program aimed at targeting defense procurement contracts to businesses in high unemployment areas, such as Northern Michigan.

Participating in the seminar will be members of the Defense Logistics Agency, the Upper Great Lakes Regional Commission and the Northeast Midwest Congressional Coalition.

Davis will be the featured speaker during a luncheon at the seminar.

"Even though the federal government is facing certain budget limitations, the military intends to spend more," Davis said. "I think that with our area facing unemployment problems, it's important to help our businesses learn how to take advantage of military procurement programs, and how to secure other government contracts as well."

For further information and reservations, businessmen can call the Petoskey Regional Chamber of Commerce at (616) 347-4150.

Nutrition

Breakfast should fulfill ¼ or more of your total day's nutritional requirements.

GLEN'S SAVE-SHARE GLEN'S SAVE-SHARE
Glen's Save-Share
"Helping to Build a Better Community Together"

Since 1972
SEE FRED ARMSTRONG, GLEN'S STORE MANAGER FOR DETAILS
Experience the Experience
11 FRIENDLY LOCATIONS:
GAYLORD · GRAYLING · MANCELONA · KALKASKA · EAST JORDAN · WEST BRANCH · MIO · ROSCOMMON · ROSE CITY · CHARLEVOIX · HOUGHTON LAKE
Glen's MARKETS & FAMILY CENTERS
OPEN DAILY 7 A.M. TO 9 P.M. SUNDAY · 8 A.M. TO 8 P.M.
Spartan Stores
GLEN'S SAVE-SHARE GLEN'S SAVE-SHARE

Grayling Elementary School News

by Jill Brackenbury, Heather Watts, and Kelly Springer, 5th grade.

Miss Williams' kindergarten has a girl who went to the dentist. Her name is Sarah Mlcek. She had two fillings, one on the top and one on the bottom.

In Miss Williams' kindergarten there is a girl whose name is Cindy Timmins. She says her dad pushes her real high in the swing. She also has a new tooth coming in.

Mrs. Benson's third grade class won the contest in the library drawing. Teddy Johnston and Aimee Rochette sold the most tickets so they got to draw the names. The people that won are Cathy Hickey; she won the broiler or "oven toaster" that was first prize. Claudia Delp won an oil painting which was second prize. Keyna Kerekes won a candle and a small oil painting which was third prize. They don't know when they're having their pizza party yet though.

In Mrs. Williams' second grade class, Andy Burkley fell off the tire and broke his wrist. He fell face first and broke his glasses. Mrs. Sloan took him to his dad's office and his dad took him to Mercy Hospital.

• • •

India

Mrs. McEvers' fourth grade class is studying India for social studies. Mr. Fritschle came to show us some things about India because he was raised in India. He showed us some spice that was called curry. He brought it in to show what they had on their rice and other foods. He let us have a sample of it. It was hot to us but not to him and his wife. His wife put on a sari to show us what women had to wear when they wanted to go on the streets or to stores. Women couldn't show their faces to any other man. By Lisa Mier and Amy LaGrow, 4th grade.

In Appreciation

Mrs. Ann Doty and the participants of the "Jump for Heart" would like to express their appreciation to Mrs. Jeanie Sloan, the Avalanche, WGRY, WQON, McDonalds, the sponsors and to all the people who helped make our "Jump for Heart" a success.

Youth in Gov't. Training Session March 14

A Pre Legislative Training session in preparation for the Thirty-third Annual State YMCA Youth in Government will be held March 14 at 9:30 a.m. at Gaylord High School, according to Jackie Vaughn, III, Chairman.

High school students from this area are invited to begin the training that will prepare them to take over the Capitol, April 9-11 in a state model legislative program working with bills submitted by over 400 youth legislators from all parts of Michigan.

Six Pre Legislative training sessions are scheduled to which Youth in Government clubs, government classes, student governments and other groups will send delegations. The training sessions are open to all high school students.

There is a $1.00 registration fee for the Saturday session which includes a handbook of legislative procedures. Additional information may be had by calling the director of Youth in Government, John Wolf, at 517/773-9622.

Middle School Dance and Benefit Party

A dance and party will be held at the Grayling Middle School gym on Friday, March 13, 1981 from 6:30 p.m.-8:30 p.m. Admission is $1.00 for all 6th, 7th and 8th grade students. All students are most welcome, (middle school students only).

All proceeds will to to the Ricky Steely and Ed Ramsey families to help cover hospital expenses.

Thank you for supporting this very worthwhile project.

ALL KINDS OF JOB PRINTING
For All Your Printing Needs
Phone The Avalanche - 348-6811

Dr. Ralph E. Hoffman
OPTOMETRIST
Present phone number temporarily out of service.
Please Call our temporary number. 348-2911
904 Michigan Avenue — Grayling.
Hours: 9-Noon and 1-5
Monday, Tuesday, Wednesday and Friday
Saturday By Appointment Only
Auto-Retiree Ins. Medimet-Blue Cross-V.S.P.

—COUPON—
FREE! Pizza
Little Caesars Pizza
Buy 1 to 10 Med. Pizzas at Regular Price and get an Identical order Free!
216 James St. Grayling
Open Daily at 4 PM 348-8749
COUPON-COUPON-COUPON

—DENTURES—
QUALITY AT REASONABLE PRICES
AS LOW AS $149.00
FREE EXAMINATION
FREE 3 ADJUSTMENTS
One Day Service Available on Dentures & Relines
REPAIRS WHILE YOU WAIT!
DONALD F. SHELLER D.D.S.
ALL FAMILY DENTAL NEEDS PROVIDED
264-8176
"WE CARE ABOUT YOU"
PROFESSIONAL CENTER SUITE 1 ELK RAPIDS, MI.

WOW



7.4.7. N.O.W.
is at
3 Convenient Locations,
Downtown, Mini-Mall and Frederic
To Serve You.

Grayling State Bank
"THAT GREAT AMERICAN TRADITION"
MEMBER FEDERAL DEPOSIT INSURANCE CORPORATION
348-7631
IN THE MALL DOWNTOWN FREDERIC

Saginaw Travel Service

2060 N. Center Road
Saginaw, Mich. 48603

1-800-322-3622

Travel Assistance for Business or Vacation Travel.

"If you're not thinking Snow... Think CRUISE"

Participate in Rotation Program

EAST LANSING—Two Grayling veterinarians are the first practitioners to participate in a new clinical rotation program offered by Michigan State University's College of Veterinary Medicine.

Dr. Paul Mesack and Dr. Wayne Casler of the Grayling Hospital for Animals, Rt. 5, Grayling, recently completed two-week clinical courses at the Veterinary Clinical Center on the MSU campus in East Lansing. Dr. Mesack earned four graduate-level credits in radiology, while Dr. Casler received similar credits in the orthopedics rotation.

The clinical rotation program helps practitioners keep pace with rapidly changing developments in veterinary medicine through "hands-on" learning in an academic setting. Practitioners may select any of 21 clerkships that are part of the college's professional D.V.M. curriculum. Specialty areas range from dairy herd health to clinical pathology to zoo and wildlife medicine.

Drs. Casler and Mesack are both graduates of MSU's College of Veterinary Medicine, Dr. Casler in 1955 and Dr. Mesack in 1973.

Grayling Middle School News

THANK YOU

A big "Thank You" goes to Mrs. Ann Doty for the excellent job that she did on the "Jump For Heart" program that was held at the middle school on Wednesday, March 4, 1981. If all pledges come in, a total of $1,730.04 will be collected from middle school participants. All teams completed the three (3) hours required. Congratulations to all the participants and special thanks to Mr. Jay Doty and Coach Don Ferguson for all the time and effort that was put forth for this program.

BENEFIT DANCE

On Friday, March 13, 1981 the faculty and staff at the Grayling Middle School will host a benefit dance for the families of Ricky Steely and Ed Ramsely. The two boys were injured in a toboggan accident in January. The dance will be open to middle school students only and will be from 6:30 p.m.-8:30 p.m. All proceeds will be donated to the boys families to help defray expenses that have accumulated since the accident. Admission will be $1.00 per student.

PARENT/TEACHER CONFERENCES:

On Thursday, March 26, 1981, the Grayling Middle School will hold their spring parent/teacher conferences. More information to follow at a later date.

CASH FOR LAND CONTRACTS
Any type property anywhere in Michigan 24 Hours
Call Free 1-800 292-1550
First National Acceptance Co.

Nunn Named To School Assoc. Post

Melvin "Pat" Nunn is serving as secretary of the Michigan Elementary and Middle School Principals Association for the current year.

Nunn was elected last October at the state convention at the Grand Traverse Hilton. He was certified at the November 7, 1980, meeting of the Board of Directors of MEMSPA and represents Region 13.

The organization is a state association of elementary and middle school principals with a membership of over 1600 working to improve the role of the principals for the benefit of the children including curriculum and teaching. Nunn stated that he felt it was an honor to be elected to this post position and to be recognized by the association.

He was in attendance at the Board of Directors meeting held in Lansing, Thursday and Friday, March 5 and 6, 1981.

Kitty Kay Concert Mar. 15

Pastor Steve Bach of Grayling Assembly of God Church has announced that Kitty Kay will be in concert Sunday evening, March 15, 1981 at 7:00 p.m. at the church at 911 Elm Street.

Kitty Kay is a dynamic young lady with a refreshing and uplifting spirit that has captivated the hearts of God's people. She has ministered with such artists as Tom Netherton, Larnelle Harris, The Speer Family, The Goff Brothers, The Happy Goodman Family, Nancy Hammon, Lulu Romain and many others.

New Tax Credits for Michigan Homeowners and Renters

By State Rep. Ralph Ostling

Michigan homeowners and renters who failed to file a property tax credit for 1977 and 1978, may still do so.

A new law (Public Act 517 of 1980) extends the filing deadline for claiming property tax credits and city income tax credits from two years to four years.

Many people were not aware of the state's property tax credit program, and have failed to file for a credit for 1977 and 1978. This new law, which took effect last week, will allow these persons to claim the property tax relief to which they are entitled for 1977, 1978, and 1979.

People are eligible for a credit even if they don't owe any state income tax and even if they don't have to file an income tax return.

The new legislation was signed into law after the 1980 income tax forms were printed. As a result, the forms incorrectly state that it is too late to file for property tax credits for 1977 and 1978. Forms for claiming property tax credits are available from the Michigan Department of Treasury offices. Property tax credit forms for 1980 are available at many government offices.

Under the property tax credit program, no person over age 65 will pay more than three and a half percent of their household income in local property taxes. Seniors with incomes under $6,000 receive more generous credits.

Persons under age 65 also receive a property tax credit if their property taxes exceed three and a half percent of their income. However, no refund or credit can exceed $1,200 per year.

Renters are eligible for a credit if their rent exceeds 17 percent of their income.

The property tax credit will provide over $500 million in property tax relief this year, up some $100 million over last year.

Welfare Reform Eases Caseload Crunch:

Under a new state law, thousands of Michigan's former welfare recipients have found jobs and have been taken off the welfare roles, and new sanctions against unqualified applicants are easing the number of new cases, according to initial figures received from the Department of Social Services. Through the successful work-incentive welfare program over 12,775 general assistance cases have been closed since October, 1980. This is an increase of over 500 percent over a year ago.

The law that went into effect last fall requires that each person applying for general assistance be offered either public service employment, job training, job placement in the private sector, or vocational education. If the applicant refuses to work towards his eligibility, he is denied general assistance for three months.

"Opponents of the law thought it would not work, because of Michigan's high unemployment and a general lack of jobs. Not only is it working better than we anticipated, but we are finding out that there are indeed plenty of jobs out there that need to be filled," according to State Representative Ralph Ostling (R-Roscommon) the sponsor of the reform law.

John T. Dempsey, Director of the Department of Social Services, explained that "Those who have the need and have shown the willingness to accept employment or participate in work relief are not hurt by the sanction policy. Those who refuse available work, on the other hand, should be sanctioned. We must direct our limited resources toward the most needy."

Since the program began in October, over 3,500 people have found private employment or have been placed in public service jobs under the new program, according to Dempsey. During the same period, nearly 10,000 people who applied for general assistance became ineligible because they refused to follow the work requirements of the new law.

Editor's Mailbox

Dear Editor:

Several people asked after the district tournament who they could write to about the quality of the officiating both last year and this year. Officials are assigned by the Michigan High School Athletic Association and not by the host school. So, anyone who wishes to may write to the Director, M.H.S.A.A., 1019 Trowbridge Rd., East Lansing, Mich. 48823.

The two officials that handled the final game were Ray Roberts; the smaller, light haired man; and Jere Chaffin, the larger dark haired man.

Thank you,
A Viking Fan
Name withheld by request

The Avalanche— Your Want Ad Paper

Notice
Annual Meeting

The South Branch Township Annual Meeting will be held at 10:00 a.m. on March 28, 1981 at the Township Hall on M-18.

Budgets will be adopted at this time for the General Fund, Fire Fund and Federal Revenue Sharing Fund.

SOUTH BRANCH TOWNSHIP
Mary M. Mollon, Clerk

JANSEN'S
Plumbing & Heating
Sales and Service
Plumbing & Heating
Installation & Service

Insured
—Experienced—
Guaranteed

501 Cedar Street— Phone 348-5571

R & H Sports—R & H Sports—R & H Sports

40% Off
Cross Country Ski Packages
(IN STOCK)

SALE ON
VESTS, SWEATERS & SKI CAPS.

R & H Sports Center
103 Fred Bear Drive—Phone 348-9097
Your Complete Trophy & Awards Center

R & H Sports—R & H Sports—R & H Sports

THE AMERICAN TRADITION
THIS BUSINESS IS CONSUMER PREFERRED ®

BUSINESS OF THE WEEK

HARDWARE
MILLER HARDWARE
SPORTING GOODS—PAINTS
348-4421
DOWNTOWN GRAYLING

FIND THIS BUSINESS ON YOUR WHITE AND GREEN PHONE BOOK COVER.

For All Your Printing Needs
Phone The Avalanche-348-6811

"Worm Earth"

ENRICHED POTTING SOIL

THROUGH THE PROCESS OF RAISING WORMS.

Contains Basic Organic Matter. Composite Natural

Now Being Processed & Packaged

STATE OF MICHIGAN TESTED & CONSIDERED EXCELLENT SOIL

10 lb. Bag — $1.75
5 Bags or more $1.00 ea.

A PRODUCT OF **Grayling Wholesale Bait**
320 Evergreen Drive — Grayling, Michigan

NNB—NNB—NNB—NNB—NNB—NNB—NNB—NNB—NNB—NNB—NNB—NNB

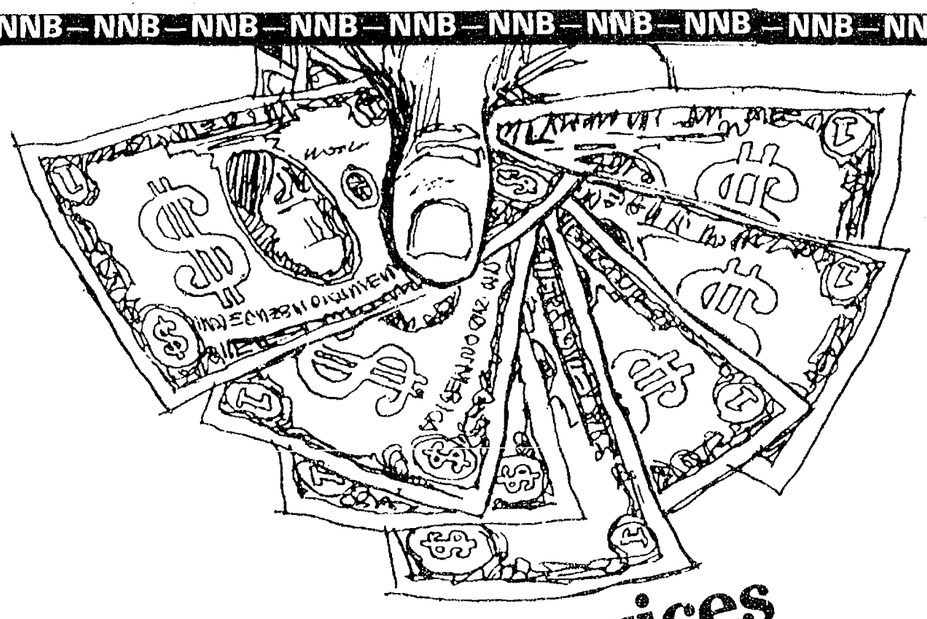

Money Management Services

Checking . Savings . Certificates . IRA
Direct Deposit . Night Depository . Notary
Bank by Mail . Safe Deposit Boxes . Money Orders
Travelers Checks . Loans . Financial Counseling

We make money management easy with our many financial services. As a full service banking center, we are designed to help your family and your business prosper. The latest in banking equipment aids in speeding the handling of each transaction. Yet, you'll find the extra-personal treatment that only thoroughly experienced, interested and pleasant people provide. We cordially invite you to make our bank...YOUR bank.

Detroit Lions - Basketball
vs.
Grayling All Stars
THURSDAY, APRIL 2, 1981 7:30 P.M.
HIGH SCHOOL GYM
$4.00 per person
Sponsored by: Grayling Regional Chamber of Commerce

Tickets May Be Purchased At....

NORTHERN NATIONAL BANK
NNB
2500 I-75 Business Loop
Grayling 348-6511
A FULL SERVICE BANK
Member FDIC

Northern National Bank
The only bank you'll ever need

Mon.-Thurs. — Lobby 9-5 Drive-in 8:30-6
Fridays — Lobby 9-6 Drive-in 8:30-7
Saturday Lobby 9-12 Drive-in 8:30-2

NNB—NNB—NNB—NNB—NNB—NNB—NNB—NNB—NNB—NNB—NNB—NNB

Can We Be of Help To You...

The following are some of the Services that the Crawford County Avalanche offers to You:

Commercial Printing...

- *Carbonless Paper Business Forms (NCR)*
- *Business Cards • Letterheads • Envelopes*
- *Statements • Posters • Flyers • etc.*

Tickets — *Various kinds for Raffles, Benefits, Dances, Parties, and etc. Your choice of Colored or White Stock — One Week Delivery — Any Amount.*

Magnetic Signs — Rubber Stamps

Office Supplies — *Paper, Envelopes, Labels, Desk Pads, Staples, Ink Pads, Typewriter Ribbons, Paper Clips, Scotch Tape, and etc. and etc.*

Wedding Orders — *Invitations, Thank Yous, Reception Cards, Napkins, Matches, Ash Trays, Cake Bags or Boxes, and so forth.*

Crawford County Avalanche
100 Michigan Ave. — Phone 348-6811

WORLD DAY OF PRAYER—About seventy people took part in a special prayer service for the World Day of Prayer held at St. Mary's Church in Grayling on Friday, March 6th. The service and fellowship afterward was hosted by the ladies of St. Mary's. Evelyn Gardiner was coordinator for the event.

The theme for the inspiring prayer service was "The Earth Is the Lord's...", and was written by Christian American Indian Women.

Women from various churches in Grayling who participated in leading the service were Nancy Hoffman, Clara Sorenson, Treva Engel, Maggie Priestap, June Robinson, Patty Smith, and Sister Cecilia Faber. Music was provided by Pat Fowler, Blanche Miller, Lorna Morse, and George Morse. (Joe Schrader photo)

KCC To Host Planning Seminar

Kirtland Community College will host a seminar for Planning Commissioners in the 14 county northeast Michigan area on March 27, 1981, from 8:15 a.m. to 4:00 p.m. in the Student Center Building on campus. Registration for the full day session is $12, which includes coffee, rolls, lunch and handout materials.

The seminar for Planning Commissioners is being co-sponsored by the Michigan Society of Planning Officials, the Northeast Michigan Public Officials Training Program (funded by the Upper Great Lakes Regional Commission), and Kirtland Community College. Topics will include: the duties and responsibilities of planning commissioners; comprehensive plans; what to do after the plan is written; and what assistance is available to planning commissioners.

The afternoon session will consist of a series of short workshops running consecutively for 30-45 minutes at a time. Workshop topics include: political constraints to implementation; planning for economic development; community incentive programs; and revising existing plans.

To insure registration, a completed registration form should be received by March 19, 1981. Forms may be acquired by calling Marian Hennigar at Kirtland at 275-4022.

All planning commissioners and those persons interested or involved in the planning process at the county, township, city or village level are encouraged to attend.

NOTICE

BEAR LAKE RESIDENTS

The Bear Lake Township meeting will be held on Saturday, April 4, 1981 at 2:00 p.m. at the Bear Lake Township Community Center, Bear Lake Township.

Bonnie Donnelly, Clerk
-12-19-

Mercy Hospital Auxiliary

The Ladies Auxiliary will be meeting in the St. Mary's Family Center March 12th at 1:00 p.m.

St. Patrick's Day Luncheon and card party will be held March 19th. in the North Wing Lounge of Mercy Hospital at 12:00 noon. There will be prizes. Come and enjoy the fun with us.

D. Payne

Pickup Ski Equipment

This is the last week to pick up your ski equipment from Hanson Hills. Someone will be there from 10 a.m. to 3 p.m. and on Saturday, March 14th from 9 a.m. to 1 p.m.

Hanson Hills will not be responsible for any equipment left after March 14, 1981.

Independent Basketball Results

The Grayling House Saints won their sixth game in a row and moved into a first place tie with Hillman by defeating a taller Hillman team 101-96.

The two top teams in the Lewiston Independent Basketball league battled to a 46-46 halftime tie as Mike Kucharek canned a 20-foot baseline shot with four seconds left in the half.

Hillman outscored Grayling 10-2 in the first two minutes of the second half but Grayling came quickly back. A breakaway lay-up by Steve Houlton finally gave Grayling the lead with ten minutes to go and four straight baskets by Gerry St. Germain pushed the Grayling lead to ten.

The Grayling offense clicked well then with Jim Tobin hitting from the point, St. Germain working the middle, and Kucharek and Craig Hinkle hitting from the sides.

St. Germain led Grayling with 25 points. Tobin scored 20 points, Kucharek hit for 18, and Hinkle had 12.

Mike Christman scored nine points, Butch Hayes scored eight, Bruce Burkett and Dale Papendick hit four points apiece, and Houlton added two. two.

Bits O'Talk

by Fay Bovee

The golf course is bare! Well, it looks that way, but one of the members informed me last night that there is still snow on some of the fairways. Anybody No. 1 out there yet? Wednesday morning women, mark your calendar for April 28!

In order to celebrate Marti Nowak's birthday, their son, Bill Nowak and wife and children, Beth and John, of Traverse City were here Friday to treat their parents to dinner. On Saturday Mr. and Mrs. Walt Nowak were in Saginaw where they were guests of Katherine and Russell Christy, cousins of Marti, and both Marti and Russell celebrated with a birthday dinner.

Mr. and Mrs. Dale Nielson and family were in Vero Beach, Fla. vacationing for two weeks with his parents. They also took the children to Disneyworld.

W.O.T.M. News

St. Patrick's Party March 13th at 9 p.m., cakes, pies, King and Queen, King & Queen Dance. A luncheon will be served.

Please come and have fun with us. Open to all members and their guests.

There will be a meeting March 16th, we sure hope to see more members, it would help us to keep things going, and also get more things going.

Rose M. Knop, S.R.

Bartering Guide for Grayling and Crawford Co.

Are you interested in trading your skills for those of others? Would you like to have the opportunity to trade work done on your roof for a skill you might be able to trade?

Put your skills to immediate use and begin to live without always having to exchange money for services. Such talents as sewing, mechanics, canning, photography, carpentry, and virtually hundreds of others, could help you to better your financial condition and improve your home, car, etc.

The Grayling High School G.O.A.L. Alternative education program is now in the process of compiling a bartering guide to the local area. The cost for entering your name in the booklet will be $2.50. Upon publication, the Bartering Guide will be sold locally, and hundreds of people will be able to contact you immediately to use your valuable service or skill.

In order to place your name and bartering information in the guide please send a check or money order in the amount of $2.50 to: GHS Goal Program, Grayling High School, Grayling, Mi. 49738 and fill out the form below:

Name_____

Address _____

Phone _____

Skill you wish to barter or trade:

Vikes

(Continued From Page 1)

Junttila, Jeff Kortes and Scott Hamlin hit for four apiece and Ted Methner added two.

Roscommon's scrappy 5'9" guard, Todd Fuller, led all scorers with 22 points and sophomore Craig Townsend added 19.

• • •

On Wednesday against Tawas, the Vikes swept past the Braves, 85-58, led by Roach who netted 26 points to lead all scorers.

Brad Trenary had a fine night with 20 points as Grayling netted 35 field goals and 15 of 22 foul attempts to dominate the contest.

Schriber led Tawas with 22 points and Dunn hit double figures with 10.

• • •

Friday the Vikes looked good again, wiping out Whittemore-Prescott, 86-58 in a game that saw all the players get into the action and everybody scored.

Roach again led the way with 22 and Batway tossed in twelve markers. DeBover and Paulik led the Cardinals with 12 and 10 points respectively.

The Vikings ended the year with a splendid 17-5 mark for the second year in a row, and Hayes, in looking to the future, said the squad will have a number of seasoned veterans returning and predicted fine basketball years for the seasons to come.

Moose News

We are having nomination of officers March 18th, please come and choose the man of your choice. At this time we would like to express our appreciation to Terry Johnson for all the work he did on the Kids' Christmas Party and to all the merchants for their donations. It was the best Christmas the kids ever had at the Moose.

The women and the men are going to have a St. Patrick's Party the 13th of March, if you don't come you won't know what you are missing, so please come and have fun with us.

We are going to have our next meeting March 18th. Please come and help us, to help our Lodge, so we can keep it open.

Jim Miller, Governor.

The Avalanche—Your Want Ad Paper

1981's Top Steelheading Streams

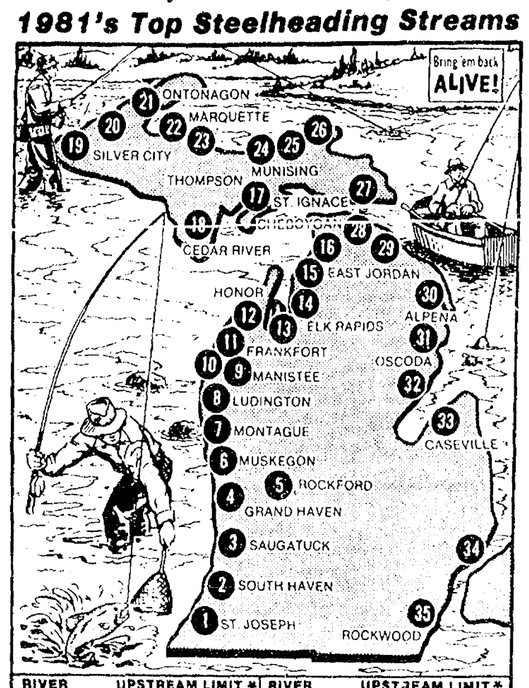

RIVER	UPSTREAM LIMIT *	RIVER	UPSTREAM LIMIT *
LAKE MICHIGAN		LAKE SUPERIOR	
1—St. Joseph	Buchanan Dam	19—Black	Rainbow Falls
2—Black	Bangor Dam	20—Big Iron	Nonesuch Rd.
3—Kalamazoo	Allegan Dam	21—Ontonagon	E. Br. M 28
4—Grand	Lyons Dam	22—Huron	Big Erie's Bridge
5—Rogue	Rockford Dam	23—Little Garlic	Opens April 25
6—Muskegon	Mainstream Only	24—Mosquito	Falls
7—White, N. Br.	Arthur Rd.	25—Huntington	Opens April 25
8—Pere Marquette	M 37	26—Two Hearted	Hoist & Green Bridge
9—Little Manistee	Johnson's Bridge		
10—Manistee	US 131	LAKE HURON	
11—Betsie	Kurtz Rd.	27—Carp	Mud Lake
12—Platte	US 31	28—Cheboygan	Cheboygan Dam
13—Boardman	Cass St. Dam	29—Ocqueoc	Barnhart Lake
14—Elk	Power Dam	30—Thunder Bay	9th St. Dam
15—Jordan	Webster Bridge	31—Au Sable	Foote Dam
16—Bear	Mitchell Dam	32—Au Gres, E. Br.	M 55
17—Thompson	Creek Mouth	33—Pigeon	
18—Big Cedar	Veteran's Park Dam		
		LAKE ST. CLAIR	
		34—St. Clair	
		LAKE ERIE	
		35—Huron	Flat Rock Dam

*Denotes man-made barriers to spawning fish or those imposed by State Department of Natural Resources

Map by Michigan

Although chemical contaminant levels in Great Lakes fish are falling, the State Department of Public Health has continued its warning that Lake Michigan steelhead may contain hazardous amounts of polychlorinated biphenyls (PCBs).

Children and nursing mothers are advised not to eat Lake Michigan steelhead. All others should consume no more than one-half pound per week.

K of C. No. 1982

1st Annual St. Patrick's Day

Corn Beef Dinner

SUNDAY, MARCH 15, 1981

2:00 - 6:00 p.m.

St. Mary's Family Center

Adults $3.50 Sr. Citizens $3.00 5 to 12 years $2.00
Children under 5 free.

ENTERTAINMENT I SYSTEMS
WORLD LEADER IN VIDEO PROJECTION CONCEPTS...
THE "NEW" COLOR TELEVISION PROJECTION CONSOLE W/VTR COMPARTMENT OF THE 1980s
AN INNOVATION IN LIFE-SIZE TELEVISION VIEWING...
SHARPEST MOST BRILLIANT PICTURE NOW...REALISTICALLY PRICED
FM-102
$1695.00
"DESIGNED WITH THE HOME IN MIND"
THE FM-102 LIFE SIZE COLOR TELEVISION IS DESIGNED TO SOLVE YOUR VIDEO TAPE RECORDER PLACEMENT PROBLEMS. THE FM-102 CONVENIENTLY HOUSES ALL POPULAR VTRS PLUS FEATURES A VIDEO TAPE STORAGE COMPARTMENT
WASHABLE SCREEN
DISTINCTIVE FINISHED CABINETRY IN CHOICE OF VENEER
GLIDE-ACTION MECHANISMS MAKE OPENING AND CLOSING THE CABINET COVER SIMPLE AND EASY
REMOTE CONTROL
HI QUALITY SOUND SYSTEMS
ROLL-ABOUT CASTERS
DIMENSIONS 23" wide 24½" high 31" deep
TECHNICAL SPECIFICATIONS . . . FM-102
• PROJECTION LENSE 3 element, all glass design, fully color-corrected, and hard anti-reflection coated
• SCREEN high quality aluminized mylar screen, fully washable
• VIEWING AREA 50-66-80" dia. screen
• CHANNELS vhf-2-13 uhf 14-83
• POWER SOURCE ac-120v Hz 60
• CHASSIS 100% solid state
• POWER CONSUMPTION 85 watts
• REMOTE CONTROL Wireless

First Run Movies In Your Home

Starting As Low As

$11.78 Per Week

Home Entertainment Club

Presenting a World of Home Entertainment

ENTERTAINMENT I SYSTEMS
WORLD LEADER IN VIDEO PROJECTION CONCEPTS...
THE "NEW" COMPACT, ONE-PIECE 50" DIAGONAL PROJECTION COLOR TELEVISION OF THE 1980s
AN INNOVATION IN LIFE-SIZE TELEVISION VIEWING...
SHARPEST MOST BRILLIANT PICTURE NOW...REALISTICALLY PRICED
SCX-104
$1695.00
"DESIGNED WITH THE HOME IN MIND"
THE SCX-104 LIFE SIZE COLOR TELEVISION OCCUPIES NO MORE FLOOR SPACE THAN A REGULAR 25" CONSOLE TELEVISION WITH 4 TIMES THE VIEWING AREA.
WASHABLE SCREEN
DISTINCTIVE FINISHED CABINETRY IN CHOICE OF VENEER
GLIDE-ACTION MECHANISMS MAKE OPENING AND CLOSING THE CABINET COVER SIMPLE AND EASY
REMOTE CONTROL
HI-QUALITY SOUND SYSTEMS
ROLL-ABOUT CASTERS
50"
25"
DIMENSIONS 26" wide 66½" high 25" deep (closed) 36½" deep (open)
TECHNICAL SPECIFICATIONS...SCX-104
• PROJECTION LENSE 3 element, all glass design, fully color-corrected, and hard anti-reflection coated
• SCREEN high quality aluminized mylar screen, fully washable
• VIEWING AREA 30 x 40 screen
• CHANNELS vhf-2-13 uhf 14-83
• POWER SOURCE ac-120v Hz 60
• CHASSIS 100% solid state
• POWER CONSUMPTION 85 watts
• REMOTE CONTROL Wireless

Little Darlin

Marathon Man

The Godfather

Panasonic One Panasonic Mod. PV 1210 Video Tape Recorder

2-4-6 Hour Recording

30 Mo. Payment Plan (Grayling State Bank)

TOTAL	$1333.36
Membership	150.00
Balance	1186.36
Interest	243.12
Acc. & life ins.	87.32
Service Chg.	15.00
Total repayment	1531.80

108 Movie Rentals (three per month for thirty six months)

Three Year Membership, Home Entertainment Club

Mfg. Warranty

Weekly Payment $11.78

30 Mo. Payment Plan (Grayling State Bank)

Total Cash Price	$1536.36
Membership	150.00
Balance	1386.36
Interest	284.55
Acc. & Life Ins.	102.09
Service Chg.	15.00
Total repayment	1791.00

INSTANT REPLAY™ color video recorder system

One Sylvania VC 2800 Video Recorder

108 Movie Rentals

3 Year Membership Home Video Club

Mfg. Warranty

Weekly Payment $14.74

The Godfather Part II

Murder On The Orient Express

SIDNEY SHELDON'S Bloodline

The Video Room

Located at the Hospitality House Motel
North I-75 Bus. Loop Grayling, Michigan 49738
517-348-7016

9 TO 5

Forthcoming Marriage Announced



Mr. and Mrs. William Baughn of Lovells, happily announce the forthcoming marriage of their daughter, Jeanne, to Mr. Paul Silvernail, son of Mr. and Mrs. Lawson Silvernail of Arcadia, Florida.

The wedding will take place April 18th in Arcadia, where the couple will reside. Jeanne is a 1979 graduate of Grayling High School. The bridegroom is affiliated with the Winn Dixie Grocery Chain for southeastern Florida.

Ferrigan Advances In Freestyle

High School wrestling may be over for the season but not for Tim Ferrigan.

There is still Freestyle wrestling and Tim participated in his first meet of the season at Olivet College last Saturday, where over three hundred kids from all over the Lower Peninsula came to compete.

With a total of thirty nine in his weight class, Tim had to wrestle eight times and had two byes. Winning all eight gave Tim first place in his weight class (132 pounds) and the opportunity to go to the Central National Freestyle Wrestling meet to be held March 27th and 28th at Madison, Wisconsin.

Jeff Knight and Joe Ferrigan also attended the meet. They did not have such good luck, but did get some valuable experience. A terrific job was done by all three. Good luck Tim at the Nationals.

JUMP ROPE FOR HEART—96 students participated in the Middle & High School's Jump Rope For Heart on March 4, 1981.

The event was sponsored by the Michigan Association for Health, Physical Education and Recreation to promote the benefits of physical education. A total of $1,730.04 has been pledged to participants in the event and when collected will be given to the Michigan Heart Association to combat heart and blood vessel diseases. (Photo by Bobbie Martinez)

News of Good Things Growing...

Among the good things growing in Michigan right now are 124,000 sheep and lambs, according to the January 1, 1981 inventory of the Michigan Department of Agriculture. The value is $9.3 million, up four percent from a year ago.

With St. Patrick's Day approaching, it's appropriate to talk about lamb, since the Irish raise a lot of sheep, and are experts in using both the wool and the meat.

Traveling in Ireland a few years ago, much of the scenery was reminiscent of the rolling hill country of southern Michigan, but in the Emerald Isle those hills are dotted with pasturing sheep. As you drive through the countryside, you often wind your way carefully through flocks crowding onto the road. Lambs, separated from their ewes, bleat plaintively until reunited. It's a charming scene, but it doesn't diminish your appetite for lamb served at dinner in a country inn or hotel.

The Irish serve many delicious lamb dishes, including curried lamb. Curried foods are traditional in India, and I suppose were brought home to Ireland by men who served in the British India regiments many years ago.

We usually buy a leg of lamb to roast, then use the leftovers for curried lamb. It's a case of the second time around being better than the first, I think, so I'd like to share this favorite recipe with you.

In a saucepan, melt 3 tablespoons butter and add 1 scant teaspoon of curry powder. Add 1 cup of diced onion, ½ cup diced celery, 2 sliced medium-sized apples (all good Michigan products, you'll note). Saute until tender, remove. Brown lightly in the same pan 2 cups diced cooked lamb, remove. Into pan juices, stir 1 tablespoon flour, gradually add about 1 cup beef broth. When sauce is thickened, add meat, vegetables and apples, heat through. Check seasoning, add 1 tablespoon lemon juice. Serves four.

FACT:
Because of "shear" interest in fine woolens and lamb chops, Michigan had 20% more sheep to count last year. The industry added $7,000,000 to our state's economy.

good things growing in Michigan

A message from the Michigan Department of Agriculture and this newspaper
© 1980 MDA

District Court

The following appeared before Judge Francis L. Walsh in 83rd District Court last week:

Mark Steven Cook, 20, Grayling, was bound over the Circuit Court on two charges, the first, breaking and entering an unoccupied building, the second, conspiracy to commit breaking & entering. A $3,000 cash/surety bond was set.

Carol Atkinson, 25, Grayling was bound over to Circuit Court on two charges, the first, breaking and entering an unoccupied building, the second, conspiracy to commit breaking and entering. A $1,000 personal bond was set.

David Eugene Hicks, 22, Frederic, waived examination and was bound over to Circuit Court on charges of larceny by conversion and larceny of property of a value over $100. A $5,000 personal bond was set.

William Eugene Earl, 36, Roscommon, pled guilty to a charge of impaired driving and was fined $255 or 14 days in jail. The defendant pled guilty to a second charge of larceny of property of a value under $100 and was fined $85 or 10 days in jail.

Jeffery Scott Riker, 20, Grayling pled nolo contendere to a charge of unlawful use of marijuana and was fined $205 or 30 days in jail.

James Walter Collen, 41, Grayling, pled guilty to a DUIL charge and was fined $305 or 30 days in jail. His license was restricted for 90 days except to drive to and from and during the course of his employment.

Robert Eugene Clark, 56, Holt, pled guilty to a charge of impaired driving and was fined $255 or 14 days in jail.

James Kenneth Wiltse, 43, Saginaw, pled guilty to a charge of impaired driving and was fined $255 or 14 days in jail.

John Lowell Gugin, 18, Roscommon, pled guilty to a charge of contributing to the delinquency of a minor and was fined $85 or 10 days in jail.

Austin H. Dalius, 48, Lansing, pled guilty to a charge of being a disorderly person by intoxication in a public place and endangering others. He was fined $105 or 10 days in jail.

Raymond E. Davis, 19, Shepherd, pled guilty to a charge of driving while his license was suspended. He was sentenced to three days in jail and fined $85 or an additional 10 days.

Brett Stockton, 17, Grayling, pled nolo contendere to a charge of assault and battery and was placed on probation for six months.

Oil Recycling Workshop Here Mar. 12

Grayling will be the site Thursday, March 12, 1981 for a regional workshop on oil-recycling, according to Dave Jasperse, coordinator for the West Michigan Environmental Action Council (WMEAC).

The workshop will be held on Thursday, March 12, 1981, from 8:00 a.m. to 5:00 p.m. at Grayling's Holiday Inn.

The statewide program, involving 26 communities will promote oil recycling and establish conveniently located, used oil collection sites throughout Michigan. Service stations, garages, car dealerships and other suitable locations will serve as collection centers.

"The program is geared for the do-it-yourself oil changer," Jasperse said. "Individuals who change their own motor oil dump over 20 million gallons of reusable crankcase oil into landfills, sewers and empty lots. This equals 400,000 barrels of oil that are thrown away each year."

"We hope to encourage these motorists to stop polluting ground and surface water and start conserving our non-renewable energy resources," he added.

The statewide program is sponsored by WMEAC and is modelled after a Kent County program initiated in 1979.

Levin To Hold Service Hours

ALPENA—U.S. Senator Carl Levin (D-Michigan) announced that a member of his regional office here will be holding hours in Grayling from 2 to 3 p.m., March 20, in the Jury Room of the County Building.

"I hope that area residents will take a few minutes to stop by and talk with my staff if they have a problem involving an agency of the federal government or if they would like to make their views known to me," Senator Levin said.

Area residents who are unable to attend the constituent service hours may contact Senator Levin's regional office in Alpena, 106 Water Street, Alpena, Mi 49707. (517) 356-6122.

SANDVIK chain sale

NOW... BIG SAVINGS ON SAW CHAIN!

Only $11.95

UP TO 16" (61 DRIVE LINKS)

3/8 Pitch Standard

3/8 Pitch Low/Profile

NOTE: Bring In Your Old Chain or Chain Saw For Correct Size

Bar and Chain Oil — $3.75 Gallon

Files 95¢ each — $9.00 Doz.

Grayling Power Equipment

500 Cedar Street — 348-9621

12.83%

ANNUAL PERCENTAGE RATE

+ Dealer & Manufacturer Rebates

(WHERE APPLICABLE)

= American Car Buying Time

For the Month of March 1981* Gaylord State Bank offers its customers and/or residents of Crawford County meeting normal credit requirements new car financing rates like the good old days when you buy from this fine dealer.

BILL SCHEER - SCHEER MOTORS, INC.
Cadillac, Chevrolet, Buick, Pontiac, Oldsmobile

*Offer limited to first 80 cars financed in March under this program.

Look for this symbol. We've got the answers.

Gaylord State Bank

"WHERE NEIGHBORS HELP NEIGHBORS TO GROW"

North I-75 Business Loop MEMBER F.D.I.C.

Phone 348-5435

A FULL SERVICE BANK

SPECIAL MEETING

CITY OF GRAYLING

Board of Review

7:00 P.M. to 10:00 P.M.

AT THE COUNTY BUILDING

Larry Hunter, Equalization Director

8 ACADEMY AWARD NOMINATIONS

BEST PICTURE
BEST DIRECTOR Robert Redford
BEST ACTRESS Mary Tyler Moore
BEST ACTOR Donald Sutherland
BEST SUPPORTING ACTOR Timothy Hutton, Judd Hirsch
BEST SCREENPLAY Alvin Sargent
BEST EDITING Jeff Kanew
BEST CINEMATOGRAPHY John Bailey

-R-

Rialto Theatre

Thurs. thru Sun., Mar. 12 thru 15

Thurs.-Fri.-Sat. 7:00 & 9:00 p.m.

Sunday One Show - 7:30 p.m.

Super Vacuum Sale

SAVE $20.00 — $69.95 — MODEL 1412 — EUREKA UPRIGHT! — DIAL-A-NAP — DUAL EDGE KLEENER — • BRIGHT HEADLIGHT

SAVE $44.95 — $89.95 — MODEL 1458/ with 60A TOOLS — FREE! 6 PIECE TOOL SET WITH PURCHASE — EUREKA UPRIGHT! — 6 POSITION DIAL-A-NAP — DUAL EDGE KLEENER — • VIBRA-GROOMER® II Powerful suction loosens deep-down dirt and whisks it away. • BRIGHT HEADLIGHT

BONUS OFFER ABOVE THE FLOOR CLEANING TOOLS INCLUDED WITH THE PRICE — MODEL 2068 — DUAL EDGE KLEENER — • Triple Filter Bag 50% more suction power • All steel Vibra-Groomer® II beater bar brush roll • 6-position Dial-A-Nap® • 19½ foot cord • Edge Kleener® • Wide, bright headlight — SAVE $35.00 NOW ONLY... $149.95 WITH 6-PC. TOOL SET!

SAVE $20.00 — $59.95 — MODEL 3210 — DUAL EDGE KLEENER — PEAK 1.2. H.P. ALL STEEL CANISTER

SAVE $30.00 — NOW $169.95 — • Peak 2.0 H.P. • 2-Motor Power Team — MOTOR HERE — MODEL 1745 — DUAL EDGE KLEENER

We Stock Genuine Eureka Bags and Belts.

DUAL EDGE KLEENER — Sensationally priced at only $59.95 model 502

Many Other Models To Choose From.

McLean's PROMART HOME CENTER GRAYLING

348-2931

Monday thru Saturday 8 a.m. to 5:30 p.m. Sunday 9 a.m. til 2 p.m.

Help prevent
LOW
BIRTHWEIGHT
The most common
birth defect
Support
MARCH
OF DIMES

THIS SPACE CONTRIBUTED BY THE PUBLISHER

WE DO COMMERCIAL PRINTING OF ALL KINDS

BIC PENS

STAPLES

OFFICE SUPPLIES

SNOPAKE
QUICK DRY TYPISTS CORRECTION FLUID

PAPER CLIPS
BOX OF 100

SCRATCH PADS
4"x6"

MAGIC SCOTCH TAPE

STENO BOOKS
(6"x9" 100 SHEETS)

RUBBER BANDS

CARBON PAPER
8½x11

FILE FOLDERS
8½x11 8½x14

INDEX CARDS
(3x5)(4x6 RULED) & PLAIN)

PRESS-A-PLY LABELS
VARIETY OF SIZES

CANARY LEGAL PADS
BLUE RULED 5x8 8½x11 8½x14

ERASABLE BOND TYPING PAPER
8½x11

FOAM RUBBER STAMP PADS

PRESS-A-PLY
GET ACQUAINTED BADGES

BUSINESS ENVELOPES
ALL POPULAR SIZES
Regular and Window
PRINTED WITH YOUR NAME AND ADDRESS OR PLAIN

ENVELOPES
BROWN KRAFT

2¼ x 3½
3 1/8 x 5½
4 5/8 x 6¼
6½ x 9½
7½ x 10½
9 x 12
9½ x 12½
10 x 13
11½ x 14½

MOST ARE AVAILABLE IN CATALOG OR CLASP.

The Avalanche
100 Michigan Ave. Phone 348-6811
Downtown Grayling

Fish Hatchery

(Continued From Page 1)

organization to adminster operation of the fish hatchery, contingent upon working out a reasonable and acceptable agreement with the Department of Natural Resources.

Smock was to have met with DNR officials this week to get their reaction to the proposal, although in a December letter to the Chamber of Commerce, a DNR spokesman said that reviving of the raceways to hold fish was not consistent with the department's overall objective of decommissioning the facility.

Meanwhile, local support to save the facility has been gathering since last fall when the Beautification Committee offered to help the DNR clean and spruce up the area. The subject was again the topic of discussion at the Economic Adjustment Strategy Committee's most recent meeting last Thursday.

"Our overall objective is to preserve the facility," says C of C Executive Duanne Swift, who hopes that groups like Trout Unlimited and Michigan United Conservation Clubs might also be willing to join the crusade.

• • •

The fish hatchery is steeped in rich Grayling history and tradition. Records show that in 1914, Rasmus Hanson and his wife, Margrethe, deeded the 20 acre site to the Grayling Fish Hatchery Club, which, according to local historian Elmer Fenton, was made up of 125 members from around the state.

Stock in the club sold for $10 a share. Rasmus Hanson was President and Marius Hanson served as Treasurer of the organization, whose overall aim was to "propagate brook trout and better fishing" in the area.

In 1926 the property was deeded to the State of Michigan for $10,000, leading to the establishment of the Department of Natural Resource's fish hatchery operation.

The site was used for years to raise trout for stocking both the AuSable and Manistee Rivers and attracted throngs of tourists hoping to get a glimpse of the trophy trout held in the holding ponds.

But the operation was closed when AuSable River water temperatures began to climb, making it impossible to raise healthy fish at the facility. Since its closing, the building has served only as a DNR Field Office, the raceways and ponds sitting idle and propagating nothing more than fond memories for those who recall the popularity of its heyday.

No Bones

You can figure that bones take up about 25 to 30 percent of the space allocated to meat in your freezer. Leave out the bones and you can use that space for more food.

Soil Conservation Scrapbook Contest

THEME: Soil Gives Life

1981 Youth Soil Conservation is open to all students in Crawford and Roscommon counties in grades 3 thru 8.

The following must appear on scrapbook:

1. Name, age & mailing address.
2. School, grade & teachers name.

All pictures, drawings, charts and graphs shall have appropriate headings, explanations and/or captions.

The soil is one of our most essential resources; in fact, many of the living things on this planet depend on a thin layer of productive soil for food, fiber, even life itself. Scrapbook contents should describe the relationship between living things and the soil—especially, how we humans fit into this relationship.

Awards will be given at the local level; with 1st and 2nd places being submitted to the State for Michigan-wide competition.

Please turn your scrapbook in to the Crawford-Roscommon Soil Conservation District office before March 31st so that they may be submitted to the District's conservation education committee for judging.

Winners will be notified and invited to the Soil Conservation District Annual Meeting in July.

Scrapbooks will be returned to school in the fall.

Call the Soil Conservation office for details at 275-5231 or The Centre Building; 409 Lake Street; Roscommon.

Editor's Mailbox

Dear Editor:

Is this the time to build a New Middle School in Grayling?? This is the big question facing all of us.

Has the school board looked into the economy of this area, and Michigan? With businesses leaving Grayling, people selling homes and moving, and many more homes for sale in the area; will there be enough property taxpayers left to shoulder the added burden of $3,500,000. for a new building?

It has been brought to my attention that the existing Middle School Building has been neglected for the last three years to a rundown condition purposely to try to prove the need for a new building.

Upon inspecting the Old school, the building was found to be structurally sound with many good features including a good heating system. Why won't the Board of Education listen to the taxpayers plea of presenting a Middle School Renovation program on the ballot in April?

In the meantime, the old building must be properly maintained for the benefit of the children and teachers. If money is lacking perhaps a community effort could do the job. How much would it cost to restore classrooms to useable condition; install sound barriers, increase energy efficiency, and make our school a pride of the community?

Betty Anne Bohn

The Avalanche—
Your Want Ad Paper

Announce Engagement

Mr. and Mrs. Harold Bollman are pleased to announce the engagement of their daughter, Deborah Ann, to John Joseph Stosio, son of Mr. and Mrs. Richard Stosio of Rochester, Michigan.

An August wedding is planned.

The couple will both graduate from Lake Superior State College in May.

House Call: DMSO

When people ache badly enough, many of them will try almost anything to ease the pain. Some are in such great need of a remedy that they are using an industrial solvent for the relief of arthritic pain. Far-fetched as it may sound, it's common enough to warn against using it as a medication as it is sold.

The solvent is dimethyl sulfoxide, or DMSO, a product of the wood pulp industry that is sold as an industrial degreaser and solvent.

The industrial grade of DMSO is not pure enough and usually is too strong for human use. The impurities it contains can be carried with the DMSO into the tissues and enter the blood stream. What's more, DMSO can cause various forms of skin irritation and rashes.

DMSO is being studied to learn of its benefits and hazards but so far it has not been approved for human use by the Food and Drug Administration, except for the treatment of a form of urinary bladder infection. It has been reported that topical (on the skin) use of DMSO in dogs on a regular basis has resulted in eye damage.

Researchers at Johns Hopkins Medical Institutions have found that DMSO affects the immune system and warned that misuse of the product could harm the body's natural defenses. Some researchers have found that DMSO may be of benefit in laboratory animals suffering from a muscle disease called myasthenia gravis, which affects from 50,000 to 100,000 Americans, but there has not yet been adequate testing on humans.

Florida, Louisiana and Oregon have approved the use of DMSO for arthritis pain but Michigan and other states have not. FDA approval is needed before it can be sold for medicinal use.

DMSO is not something new. It was discovered in 1866. In 1970 it was approved for use in veterinary medicine for topical use on horses and dogs. In 1978 a medical grade was approved for short term use in treating a form of urinary bladder inflamation. Now, however, people are buying and using industrial grade DMSO solution and the consequences could be serious.

It is not easy to bear arthritic pain while waiting for a new medical treatment, but things could be worse. If the side effects of DMSO are serious, they could add to your problems.

Stretch Budget

To stretch your house furnishings budget, rotate rugs for more even wear.

WINDOW DECORATING WINNERS—Pictured above are winners in the Grayling Winter Carnival downtown window decorating contest shown receiving their awards from Arnold Bader, Vice-president at Grayling State Banik, sponsor of the event.

Winners included (from left): Kathy Moborak, accepting third place for the 4-H Small Farm Animal club; Cindy Green, receiving second place award for Brownie Troop No. 209; Nancy Hatfield, 4-H Leader Dog Club, named overall winner in this year's special event.

Below, Jack B. Hull (right) of Miller-Christenson of Grayling, Inc., Realtors, presents a check to Lloyd Nevins of Camp Shawono, a special presentation made this year.

Five camp residents earned the honor, and check, from Miller-Christenson, with their decoration of the windows at the downtown Emporium.

The group included Vern Lewis, Phil Torbert, Paul Cingaino, Keith Cochrane and Steve Clark. (Joe Schrader photos)

H&R BLOCK
TAX TEST
Question No. 9

Income averaging can save you money. But only if you make more than $30,000 a year.

☐ True ☐ False

What you don't know about income averaging could cost you money.
H&R Block knows that no matter how much you make, if your income went up substantially last year you may be able to income average. We'll take advantage of this if it's to your benefit. The answer is FALSE, since there is no minimum amount of income required to qualify.

WE'LL MAKE THE TAX LAWS WORK FOR YOU

H&R BLOCK
THE INCOME TAX PEOPLE

308 CEDAR STREET
348-8990
OPEN 9-6 MON.-SAT.
APPOINTMENTS AVAILABLE

Your Want Ad Paper The Avalanche

Think Summer SALE!!

All Downhill Ski Boots — 50-60% Off
Munari & Dachstein — Large Selection

Adidas X-C Skis Reg. $98.00 Now Just $40.00

Tear X-C Skis — 50% Off

Norvik X-C Boots Reg. $35 to $42 Now $17 to $20

All Trak Boots — ½ Off
Includes the Famous Trak Trakker Boot

Adidas Boots & Atomic Skis 25% Off

Package Prices Too Low to Mention —
WE DON'T WANT THE COMPETITION MAD AT US!

Stock Is Limited — So Please Hurry

Sale Ends March 31st

Grayling Mercantile Co.
125 127 Michigan Ave. Phone 348-2251

BUILD A
Garage
This Spring!

We Have Complete Materials
For a Garage.

check our
Building Service
FOR ALL YOUR
Building Needs.

Spring...NO BETTER TIME FOR
HOME IMPROVEMENTS

Call the Lumber Number 348-5290 or drive out and let us help you with your plans.

REMODEL-NEW HOUSE
CABIN-GARAGE-SHED
POLE BUILDINGS

REMEMBER CALL THE
LUMBER NUMBER—348-5290
A COMPLETE LUMBER, MILLWORK and HARDWARE CO.

Rutter's ACE HARDWARE
Grayling Window & Door Co.
M-72 West—Hours 8:00 - 5:00, Mon.-Fri., Saturday 8:00 - 1:00 p.m.

MEMBER TW FOOD MARKETS

QUANTITY RIGHTS RESERVED

BLACK & WHITE FOODLAND

Swift's Premium Proten — The Mark of Tenderness — BEEF

OPEN 7 DAYS A WEEK 8:00 AM TO 9:00 PM

HENNY PENNY DEEP FRIED CHICKEN

CALL-IN ORDERS APPRECIATED 12 to 6 p.m. SATURDAY & SUNDAY ONLY!

ONE WHOLE CHICKEN 8 PIECE BOX $3.98

100 OTTAWA STREET — DOWNTOWN GRAYLING — PHONE 348-4631

SPECIALS GOOD THRU SAT., MARCH 7, 1981

you don't have to be Irish TO ENJOY THESE ST. PATRICK'S DAY FOOD VALUES

BONELESS CORN KING HAMS WHOLE OR HALFS $1.69 LB.

SKINLESS PLAYTIME FRANKS $1.59 LB.

Bill'S HOMEMADE SAUSAGE $1.29 LB.

KING CORN Corned Beef $1.99 LB.

CORNED BEEF 'N' CABBAGE



BIG HEAD CABBAGE... 25¢ LB.

fresh produce

CRISP PICK CUKES..... 5/98¢

FRESH & GREEN BROCCOLI.... 69¢

FRESH CRISP CELERY..... 2/98¢

PALMOLIVE DISH LIQUID 22 OZ. 88¢

KRAFT HALF MOON LONGHORN MILD CHEESE 12 OZ. PKG. $1.29

7-UP & VERNORS 2 LITER PLASTIC BOTTLE $1.29 PLUS DEP.

COLD BEER & WINE TO GO

KRAFT MACARONI & CHEESE DINNERS 3/98¢ 7¼ OZ.

STAR KIST LIGHT CHUNK TUNA 88¢ 6½ OZ.

McDONALDS CHOCOLATE MILK QUART .....59¢

McDONALDS YOGURT.... 3/98¢ 8 OZ.

McDONALDS-CARNIVAL ICE CREAM $1.29 HALF GALLON ASS'T. FLAVORS

MUELLER'S MED. OR WIDE 16 OZ. PKG. EGG NOODLES 69¢

AUNT JANE'S KOSHER 24 OZ. JAR BABY DILLS .. 59¢

BLUE BONNET 1 LB. PKGS. MARGARINE.. 2/98¢

ITALIAN LIGHT BREAD..... 20 OZ. 69¢

SUNKIST BREAD ..... 2/98¢ 20 OZ.

FRANCO-AMERICAN SPAGHETTI 3/98¢ 14½ OZ.

Bowling Leagues

PIONEER

1. Northern National....29
2. Cornell Agency....21½
3. Terry's 76....21
4. Laura's Bath Shoppe....21
5. Millikins Construction....20½
6. Ski & Shore Realty....19
7. Avalanche....15
8. Dawsons....13

High Game: S. Harney 222, K. Morrill 207, J. Arwood 197.

High Series: S. Harney 555, J. Arwood 539, J. Wiltse 505.

NATIONAL 1st

1. J & B Boy's....63½
2. Milltown Red....54
3. Ben Franklin....48½
4. Glen's Mkt....46½
5. Comfort Center....45
6. Carlisle Paddle....44½
7. Northern Pines....42
8. Milltown Yellow....38

High Game: T. Grant 227, T. Barr 224, B. Borak 219.

High Series: T. Barr 584, R. Case 574, B. Borak 563.

TRIANGLE

1. Russ' Dry Wall....127
2. Tim Francis R.E....114
3. V.F.W. Post 3736....103
4. Riley's Country Store....93½
5. George's Auto....89
6. Bay City Times....89
7. Jack the Tinner....79
8. AJD....73½

High Game: R. Heisel 223, T. Barr 209 & 205, B. Keene 197.

High Series: T. Barr 594, R. Heisel 565, D. Germain 544.

NITEOWL MIXED DOUBLES

1. Perez CPA....34
2. Northern Pines....23½
3. Holiday Inn....19
4. Jackie's Gang....18½
5. Milltown Fence....18
6. Arrowhead Inn....14

High Series: M. Perez 518, M. Weaver 472, G. Sampsel 456.

High Game: M. perez 223, M. Weaver 178, G. Sampsel 166.

High Series: R. Perez 566, R. Heisel 544, E. Balch 534.

High Game: R. Perez 209, R. Heisel & E. Balch 201.

ROOKIE ROLLERS

1. Legion Auxiliary....17
2. Flowers by Josie....17
3. Northern National Bank....16
4. Grayling 4-H....16
5. Rochettes....15
6. Foodland....14
7. DuBois Lumber....14
8. AJD....11

High Series:. C. SanCartier 205, R. Montgomery & R. Hill 196, M. Burkley 189.

High Game: C. SanCartier 129, R. Montgomery 117, M. Burkley 107.

High Series: N. Trenary 197, D. Phelps 158, K. Gatti 142.

High Game: N. Trenary 103 & 94, D. Phelps 96, S. Campbell 84.

EARLY BIRDS

1. Little Caesars....25
2. Tom's Painting....24½
3. Grayling Pharmacy....24½
4. Millikins Construction....24
5. R & H Sports....21½
6. Legion Lanes....18
7. Theakers Kids....11½
8. Dan & Maggies....11

High Game: D. Kitchen 163, P. Millikin & K. Worden 147, S. Trenary 145.

High Series: D. Kitchen 434, K. Worden 415, P. Millikin & S. Metzer 389.

High Game: B. Penn 214, J. Kea 199, D. Griffith 185.

High Series: B. Penn 500, R. Grant 491, D. Griffith 477.

LITTLE RASCALS

1. Comfort Center....21
2. Moshler's Sales & Service....18
3. Nene's Nook....17
4. Real Estate One....16
5. Tim Francis R.E....14
6. Milltown Party Store....14
7. Charlies Angels....12
8. Perez & McLaughlin CPA's....8

High Game: J. Kinnee 205, J. Francis 155, A. Houlton & J. Francis 121.

High Series:. J. Kinnee 297, J. Francis 276, A. Houlton 238.

High Game: C. Weaver 113, L. Annis 105, S. Hatfield 104.

High Series: C. Weaver 209, S. Hatfield 200, A. Annis 188.

FRIDAY NIGHT MIXED DOUBLES

1. Gaylord State Bank....27
2. Millikin's....24
3. Jack's Diner....19
4. Legion Lounge....19
5. Tim Francis R.E....18
6. RDI....15
7. Moshler's Sales & Service....11
8. Best....11

High Game: J. Harney 213, J. Millikin 210, W. Robinson 203.

High Series: D. DeHart 548, J. Millikin 531, D. Ray 526.

High Game: N. Millikin 212, 178, S. Allen & S. Robideau 169, J. Eberts 168.

High Series: N. Millikin 521, S. Allen 446, J. Fye 443.

AMERICAN 2nd DIVISION

1. RDI....21
2. Real Estate One....20
3. McLeans Promart....19
4. First Call....17
5. Rochettes....14
6. Parker Surveying....13½
7. Wiltse Carpet Service....12
8. Mercy Hospital....11½

High Series: W. Robinson 540, T. Grant 519, J. Ely 514.

High Game: B. Hatfield 254, T. Grant 210, J. Potter 194.

SENIOR CITIZENS

1. 1st Savings....60
2. Glen's Mkt....56
3. Larry & Joan's....54
4. Northern National Bank....46½
5. Pro Mart....45
6. Mac's Drugs....42½
7. Spikes....40
8. R & H Sports....24

High Series: T. Tosto 508, E. Wilde 497, L. Demorest 488, H. Schmidt 488.

High Game: L. Demorest 202, D. Laskowski 189, E. Wilde 188.

High Series: B. Cline 499, D. Bellanger 463, D. Burrick 426.

High Game: B. Sponsler 181, B. Cline 180, M. LaMotte 177.

COFFEE LEAGUE

1. B & J Gal's....23
2. Smock's Archery....22
3. Wag-On-Inn....19
4. Down River True Value....18½
5. Wendy's....15
6. Moshlers Sales & Service....13½
7. Callahan's Sunoco....11
8. Plaza Bar....6

High Game: S. Kea 207, C. Montgomery 206, J. Fye 199.

High Series: C. Montgomery 533, J. Fye 500, S. Kea 497.

NORTHWOOD LEAGUE

1. Bubbie's Belle's....29
2. R & H Sports....26
3. Milltown Refuse....24
4. Northern Pines Assoc....23
5. Leonard Electric....21
6. Comfort Center....20
7. Russ Dry Wall....11
8. Laurines....6

High Game: T. Laundre 198, B. Wilcox 188, M. Weaver 180.

High Series: T. Laundre 513, F. Shires 475, V. Hatfield 474.

NATIONAL 2nd DIVISION

1. Milltown Party Store....20
2. Cordavox Kid....17
3. Legion Lanes....17
4. Dan & Maggies....16
5. Pine Aire Motel....16
6. D & J Auto Sales....11
7. Georgia Pacific....9
8. Eagles Club....6

High Series: D. Ray 590, D. Foyrner 560, D. Henning 537.

High Game: A. Wilde 211, D. Ray 206, D. Ray & R. Case 203.

SUNDAY AFTERNOON FUN LEAGUE

1. Spikes....29
2. Miller Hwd....28
3. Timber Room....27
4. D.J. Electronics....23
5. Little Caesar's....18
6. Artex....18
7. Legion Lanes....17
8. R & H Sports....16

High Series: C. Porter 586, D. Germain 548, N. Longworth 527.

High Game: N. Longworth 220, C. Porter 217, D. Germain 210.

High Series: J. Rasmussen 516, K. Golnick 481, K. Ashton 436.

High Game: J. Rasmussen 203, K. Golnick 182, K. Ashton 165.

SUNDAY NIGHT MIXED DOUBLES

1. Chaparral Ranch....33½
2. Brooks Trucking....28½
3. Down River True Value....23
4. Wendys....23
5. Jim's Uphl. No. 2....21
6. Century 21....19
7. Little Caesar's....14
8. Jim's Uphl. No. 1....14

High Series: J. Robideau 497, R. Kea 489, R. Curtis 469.

High Series: B. Day 473, T. Robideau 462, B. Doremire 452.

High Game: N. Robideau 204, T. Robideau 171, S. Robideau 170.

Men's High Game: J. Robideau 192, R. Kea 182, F. Golnick 180.

AMERICAN LEAGUE 1st

1. Sawyer's Tree Service....16
2. H2° Lumber Co....15
3. Krumrei Beverage....14
4. Northern Pines Assoc....12½
5. Clair's Standard Service....12
6. Uncle Al's....11
7. Lakeview Stables....9½
Scheer Motor Sales....6

High Series: D. Canfield 595, J. Smock 573, C. Porter 564.

High Game: B. Johnston 235, J. Smock 223, D. Canfield 221.

RECREATION LEAGUE

1. Bay City Times....20
2. Tim Francis R.E....18
3. Real Estate One....17
4. R & H Sports....15
5. DiPonio Ford....15
6. Grayling Bank....15
7. Grayling Power....14
8. Al's Shirt Shop....14
9. Olson's....13
10. Murleis Beauty Salon....13
11. Krumrei Beverage....13
12. Holiday Inn No. 2....12
13. Lovells Hardware....12
14. Holiday Inn No. 1....12
15. Coes Market....11
16. Milltown Traders....10

High Game: S. Hoffman 234, A. Doten 179, K. Ashton 177.

High Series: S. Hoffman 564, F. Shires 499, A. Doten 496.

Shell Oil

(Continued from Page 1)

1-10 well showed the presence of hydrocarbons in several zones totaling some 70 feet in the Niagaran Reef at a depth of 4,920 to 5,302 feet, according to C.D. Sikes, Shell drilling superintendent. He said a production test of the well will be made later to determine potential daily flow rates. Production of the well will not begin until a pipeline is constructed to connect it to a central processing facility in the state forest.

The well is the first in Shell's 1981 oil and gas development program in the state forest. Drilling began again this year following a compromise agreement reached in late 1980 between oil companies, environmentalist groups and the Michigan Department of Natural Resources.

Shell handles oil and gas operations in the state forest for a three company group which also includes Amoco Production Company and Northern Michigan Exploration Company.

Oil was first discovered in Pigeon River Country State Forest in 1970. As of 1980, five wells were operating on state lands in the state forest. Last year, they produced about 350,000 barrels of oil and 7 million cubic feet of gas. In addition, Shell discovered hydrocarbons in 1978 in the Charlton 1-11 well, but it never completed the well because of the moritorium.

Kindergarten Round-Up at Frederic Elementary

March 16 and 17, 1981 from 9:00 a.m. until 2:30 p.m. will be the dates and time for Kindergarten registration for the 1981-82 school year.

If your child will be 5 years old on or before December 1, 1981 and will be attending Frederic Elementary this fall; please call the Frederic School at 348-7641 or 348-5934 to arrange for an appointment to enroll your child.

For your appointment you will need to bring your child's birth certificate and immunization record.

Mrs. Jeannie Sloan, School Nurse, will be here both days to assist with registration forms and review your child's immunization record.

Should you have any questions contact the Frederic School at the phone numbers listed above.

Potato Facts

Potatoes produce some 4,800,000 calories an acre, or about five times as many as rice and 10 times as many as wheat, the National Geographic Society says. Another evaluation: One acre of potatoes alone could feed a family of six for a year.

Crawford County Avalanche

"Crawford County's Voice For Over 100 Years"

—PUBLISHED AT GRAYLING, MICHIGAN 49738—

103rd YEAR * * * NO. 11—PHONE 348-6811

THURSDAY, MAR. 12, 1981—SECTION B
6 PAGES — 20 CENTS

Michigan Mirror



Governor Predicts Michigan Needs Federal Tax Cut Plans

Warren M. Hoyt, Executive Director, MPA

Governor William G. Milliken has declared Michigan's best hope of getting out of economic difficulties is for President Reagan's tax and budget cutting plans to be enacted by Congress.

Speaking upon his return from meeting with the nation's governors and the President, Milliken said Congress just "chipping away" at the proposals will delay the state's economic recovery.

"The President intends fully to go ahead with his program and I believe in it. If there is a better plan, let's hear it," he said.

Upon Reagan's revealing of the plan before a joint session of Congress, there were concerns from some Michigan officials that the proposals could hurt several state programs, especially the mass transit plan for the Detroit area.

But Milliken said the transportation plan is still alive under some circumstances. He declined to name those circumstances, however.

The governor also said urban development action grants "still have some flexibility."

"The best thing for Michigan is to have the President's program succeed, so that we can get the jobs in this state, and bring down the high inflation and interest rates," Milliken said.

He added the President's program is a comprehensive approach, but if opponents begin to chip away at the program, that will take time and hurt its ability to help the state.

On another front, State Superintendent of Public Instruction Phillip Runkel said the proposed education budget cuts by the President will significantly hurt education quality in Michigan, especially when viewed in light of state budget cuts forced by the economic downturn.

Runkel said he has asked U.S. Secretary of Education Terrel Bell to give Michigan special consideration and added the secretary was very receptive to Michigan problems.

Runkel said the state merits special consideration because the economic situation is not duplicated anywhere else in the country.

The state's top school administrator said he was particularly concerned about the impact the cutbacks will have on urban schools, as funds are not only cut 20 percent across the board but are also changed for a system of targeting the funds to specific programs (such as vocational education, the educationally disadvantaged, etc.) to one of block grants.

Because urban schools receive more benefit from many of the targeted programs, they will probably be hurt more by the cuts, he said.

The 20 percent cut will cost K-12 schools $45.4 million and public and private colleges would lose $110 million.

Among the impacts of the cuts, he said, are lunch programs cut by $26.6 million, compensatory education by $25 million, special education losing $7 million and similar size cuts occurring in vocational education.

Runkel said the cuts need not affect each program in the amount federal funds are reduced in the specific program area because the state would have flexibility to reallocate the reduced level of fund that would come in a block grant.

He concluded he was not particularly opposed to the block grant approach proposed by Reagan administration, but is concerned about the combined effect of that approach and budget cuts.

He noted the state has already reduced its funding for specific programs by $140 million.

Girl Scout Week Proclaimed

March 8-14 is Girl Scout Week, marking the founding of Girl Scouting on March 12, 1912.

A proclamation designating the week in Grayling was signed March 7th by Mayor Sandy Thompson.

Noting that the theme for Girl Scout Week is "Girl Scouting 1980s Style," the Mayor said, "...this organization...looking to the future...not content with the safe and sure, the tried and true but aware of the changing needs and priorities of our technological age, has kept itself flexible and contemporaneous."

He continued, "The future of our city depends upon on our young people—how they are able to recognize, form and develop their talents and abilities to meet not only their own personal goals but the needs of society as a whole. Girl Scouts in particular are filling a tremendous need by helping 'gear up' today's girls and women to meet the impact of tomorrow's technologies as they assimilate the changes which have already occurred. It is a role the organization understands well, having been in the forefront in contributing to the betterment of our community for so many years.

"I urge the support of all Grayling citizens in the work that this organization is doing to improve life in Grayling for now and for the future."

Getting Back Welfare Fraud Money:

By State Rep. Ralph Ostling

Legislation designed to give counties an incentive to collect restitution in welfare fraud cases was introduced in the House of Representatives today.

The proposed measure, which I sponsored, would encourage counties to make sure that court-ordered restitutions were paid after a person was convicted of welfare fraud. To encourage repayment, counties would be allowed to keep 15 percent of the restitution.

When welfare fraud or abuse has occurred, the primary goal is to recoup funds from the state. I believe this bill provides the financial incentive for counties to continue to prosecute welfare fraud cases, for judges to order restitution and for counties to make sure that the restitution is collected.

Overpayments involving less than $500 will be classified as "misdemeanors" and handled by the state Department of Social Services officials, who can administratively recoup the overpayment. Cases involving overpayments of more than $500 will be termed "felonies" and given to local prosecutors. The punitive limits set down in the bill are consistent witht the current state criminal code.

Should the local prosecutor decide not to prosecute a case because of the difficulty in proving fraud, the DSS office could still begin an administrative recoupment procedure.

The state DSS has been moving in a positive direction over the past year in recouping funds from welfare fraud or abuse cases. This bill will give local prosecutors a reason to continue with the progress that has been made in returning to the state tax dollars which have been fraudulently obtained.

The amount of restitution being ordered by DSS officials has dramatically increased over the past 24 months. About $1.6 million in restitution was ordered during all of fiscal year 1979-80, and nearly $480,000 was ordered to be repaid in October, 1980 alone.

DSS Director D. John Dempsey said his department has been "supporting the concept behind this type of legislation for some time."

I agree with Dr. Dempsey the bill strikes a real balance between prosecution and recoupment of tax dollars while providing incentive for counties to get funds to perform this needed function for the state.

The restitution will likely be repaid by a reduction of weekly or monthly payments until the overpayment is erased.

Major Unemployment Law Changes Take Effect

On Monday, March 2, many of the state's more than 350,000 unemployed workers who are receiving unemployment benefits received a raise, as major changes in the state's unemployment insurance program take effect.

Some of the major changes, which were passed by the state legislature late last year and signed into law by Governor Milliken on December 30, 1980, affect:

- weekly unemployment benefit payments (generally increasing them);
- minimum requirements to qualify for benefits; and
- requalification requirements for those who either quit or are fired for misconduct from their jobs.

Michigan Employment Security Commission (MESC) Director S. Martin Taylor said that the law changes will increase a worker's weekly unemployment benefit rate to 70 percent of his or her after-tax earnings—up to a maximum of 58 percent of the state average weekly wage. Taylor explained that the new maximum weekly benefit rate in 1981 will be $182. The new weekly minimums will be $41 for those who are single and $43 for those who are married.

Under the old law the benefit rate was determined by the worker's average weekly wage and the number of dependents claimed. Benefits ranged from a minimum of $16 per week to a maximum $136 per week for a worker with four or more dependents.

Taylor said his agency will review all unemployment claims, beginning Monday, and adjust them to reflect the new rates. In no case will a worker receive an amount less than what s/he receives under the old law, he said.

To compute the new weekly benefit rates, the MESC will determine each claimant's average weekly wage after taxes. Taylor said the after tax earnings will be calculated by subtracting from an individual's average weekly wage a reasonable approximation of the weekly amount required to be withheld by the employer based on dependents and exemptions for income taxes and for old age and survivor's disability taxes.

In early February, MESC began collecting from new and existing claimants information about their marital status, dependents and exemptions to begin the process of determining new benefit rates.

Another major change in the law alters the minimum requirements for receiving unemployment benefits. The new law requires a person to work for at least 18 weeks during the 52 weeks prior to applying for benefits. During each of those weeks, the worker must earn at least $67—20 times the state's minimum hourly wage which is $3.35 an hour.

Under the old law, a worker had to work 14 weeks earning more than $25 a week within the 52-week period prior to filing a claim.

Those who voluntarily quit or are fired for misconduct, minor theft or wilful destruction of property face disqualification from benefits.

If a worker quits or is fired, the only way s/he can receive benefits is to go back to work, Taylor said. According to the new law a worker must work and earn an amount that is either:

- seven times the claimant's potential weekly benefit rate with the employer involved in the disqualification; or
- seven times the state's minimum hourly wage times 40 (7 x $3.35 x 40 = $938), whichever is less.

Under the old law, a worker could requalify for jobless benefits after quitting or being discharged for misconduct, by serving a 13-week requalification period and losing 13 weeks of benefits. If they were fired for minor theft or wilful destruction or property, the penalty was for 12 weeks.

Other major changes in the state unemployment law allow a new worker a 30-day trial period; affect eligibility for benefits when a misconduct discharge is changed to a disciplinary layoff; and exempt students from a waiver of seeking work.

To implement the law changes, Taylor said his agency launched a massive training program to instruct MESC staff about the changes and their resulting impacts on agency procedures. The MESC also began updating forms and informational booklets to employers and claimants, and started collecting additional information from claimants.

A pamphlet describing the law's major changes is now available to the public through MESC offices statewide.

HUBBARD'S
Barber-Styling Shop
212 Huron (M-72 East)
Recommending & Selling
RK PRODUCTS
—HOURS—
Monday, Tues., Thursday & Friday — 9 to 5:30
Wednesday — 9 to 12 Noon
CLOSED SATURDAY
PHONE 348-8623

WHO ARE THESE PEOPLE - and why are they smiling?

THEY'RE CITIZENS "SAFE DRIVERS" ...ENJOYING A 15% DISCOUNT ON THEIR AUTOMOBILE INSURANCE.

How do "Safe Drivers" qualify for the discount?

It's simple. They have been licensed drivers for at least five years, and have not had a moving violation or negligent accident for at least 36 months.

Talk to your Local Citizens Insurance Company of America agent to see if you qualify for a 15% Automobile Insurance Discount.

Citizens Insurance Company of America

CORNELL AGENCY, INC. INSURANCE
P.O. BOX 527, M-72 AT I-75, GRAYLING, MI 49738
TELEPHONE: (517) 348-6761

PITTSBURGH® PAINTS
WALL COLORS SALE

SAVE $3.50 gal. off regular price.

WALLHIDE®
Latex Flat Wall Paint
using the patented Microflo Process®
Stains, spots and normal household dirt clean up easily.
Excellent covering power in most colors
NOW ONLY $11.49 gal.
White and ready-mixed colors only. Custom colors slightly higher.

SATINHIDE®
Lo-Lustre Latex Enamel
SAVE $5.00 gal. off regular price.

NOW ONLY $13.99 gal.
White only. Custom colors slightly higher.

Interior Latex Flat Wall Paint
SAVE $2.00 gal. off regular price.

NOW ONLY $9.49 gal.
White and ready-mixed colors only. Custom colors slightly higher.

SPECIAL
9" Roller Covers in Duo-Pack
Paint with ease with these good quality roller covers. Modestly priced—use them once and throw away. For oil base or latex paints.



PKG. OF 2
Only 99¢
$1.49 VALUE

McLean's PROMART HOME CENTER
348-2931
Monday thru Saturday 8 a.m. to 5:30 p.m.
Sunday 9 a.m. til 2 p.m.

A SOFT TOUCH.

GTE Touch Calling is easier to use.

Are you interested in taking it easy?

If so, perhaps we can interest you in Touch Calling, the fast, efficient way to make calls.

With Touch Calling, instead of dialing your calls, you'll have the fun of using push-buttons.

That means you'll have a really soft touch.

And speaking of soft, the cost of having Touch Calling won't be at all hard to handle since it's surprisingly inexpensive.

What about colors and styles?

You're in luck, because we've got a versatile, vast selection of both. To add a nice touch to your home or office. Your desk, your wall or your night table. In fact, you might want to think about putting Touch Calling in all those places at the same time. Because it'll cost you less that way.

So if dialing the phone happens not to be one of your cherished chores, consider Touch Calling.

After all, why have a hard time when you can have a soft touch instead?

GTE

Editor's Mailbox

Whitey:

I was at the School Board meeting last Monday, March 2, 1981, and I learned from Mr. Paul Lerg, that the new high school doesn't have any insulation in it.

I understand there have been a lot of energy studies on the existing Middle School, and that the new proposed Middle School will exceed current insulation standards.

Why haven't there been any studies done on the High School? Why was the building built without a concern for saving heating & cooling costs? Why did the roof almost cave in a couple of years ago? Why were restrooms built that are now closed or locked and evidently unnecessary?

Why didn't someone figure out how many more busses the school would need before the high school was built outside of town? How many more busses will be needed to transport the students to the new proposed middle school? Gas is already prohibitive, maintenance, parts, repairs, drivers insurance etc are all increasing in costs. As I understand it the proposed 3.28 mill increase doesn't include any of the above. Where will it all end?

Since the school board doesn't know the answers, how can they arrive at conclusions & recommendations. Why aren't there enough school books to go around to all of the students?

If we can't afford preventative maintenance in our new ?? high school, existing middle school, and elementary school, and enough books for them, How can we afford the new proposed middle school?

I don't expect you to have the answers but maybe your readers or former school board members might.

I can be reached 9 a.m. to 11 a.m. at 348-4511.

Any input will be greatly appreicated.

Thank you,
Herluf Moshier
P.O. Box 186
Grayling, Michigan 49738

Legal Notice

STATE OF MICHIGAN

To the Owner or Owners of any and all Interests in, or Liens upon the Lands herein described:

TAKE NOTICE: that the sale has been lawfully made of the following described land for unpaid taxes thereon, and that the undersigned has title thereto under tax deed or deeds issued therefor, and that you are entitled to a reconveyance thereof, at any time within 6 months after return of service of this notice, upon payment to the undersigned or to the Register in Chancery of the County in which the lands lie, of all sums paid upon such purchase, together with 50 per centum additional thereto, and the fees of the Sheriff for the service or cost of publication of this notice, to be computed as upon personal service of a declaration as commencement of suit; and the further sum of five dollars for each description without other additional cost or charges; Provided That with respect to purchasers at the tax sale held in the years 1938, 1939 and 1940 the sum stated in such notice as a condition of reconveyance shall only be all sums paid as a condition of the tax title purchase, together with 10 per centum additional thereto. If payment as aforesaid is not made, the undersigned will institute Proceedings for possession of the land.

Commencing 825 feet West of Northeast corner, thence South 330 feet, thence West 165 feet, thence North 330 feet, thence East 165 feet, along section line to POB., Section 19, T25N, R3W, Beaver Creek Township, Crawford County, Michigan.

Amount paid $42.29 Tax for 1976

Amount necessary to redeem, $128.86 plus the fees of the sheriff.

Beatrice M. Frederick
P.O. Box 415
Grayling, Mi. 49738

to Gene F. Price and
Frieda M. Price
8209 W. Carpenter
Flushing, Mi 48533 -26-5-12-19-



LOCKING GAS CAP

Don't let thieves use the gas you've paid for. Spending a few dollars on a lock-type gas cap may discourage the thieves from siphoning your tank.

Editor's Mailbox

Dear Editor,

I would like to thank all the people who supported our petition drive to have the coming new school proposal include renovation of the middle school on the ballot as an option to going in debt for the next 30 years for a new school.

Quite obviously, judging from the hundreds of signatures, the taxpayers feel they are far from ready for additional tax burdens, finding it hard to cope with the present load, much less the increased inflationary assessment handed out for 81.

For those of you who are wondering what has become of our joint efforts, you should know the school board must approve, and I'm sorry to say, that rather than deal with reason and rationality, they, in their infinite wisdom, are in unanimous agreement it's to our best interest to be saddled with millions of dollars in debts our grandchildren will have to help pay for.

Our only hope is to beat them at the polls, as many times as it takes, until such a time that we and the rest of the country are in an improved financial condition, so we can bear the burden.

Do not let yourself be led down the primrose path like a flock of sheep by the anticipated flood of balooned-up cost figures for renovation. Just remember; someone plans to make money, and there is more profit in building a new school, than in renovation!!!

Decide for yourself just how badly deteriorated the middle school is. Get a concerned group together, go through the middle school just as we did and see if you don't agree that every day neglect, over a period of years, and not old age, has put the middle school in its present condition. By the school boards own admission, the foundation is sound, and a building is only as good as its foundation.

If you are not a registered voter, do it now while there is still time. In the meantime, let's hope you discover oil in your back yard, or have a rich and ailing relative. If the new school gets voted in at this time, you may need them both.

Allen C. Carr

Editor's Mailbox

March 4, 1981

Dear Whitey and Citizens of Crawford County:

With all the talk and discussion concerning the constructon of a new middle school, the merits of the Crawford-AuSable school system should also be discussed.

Does a building, new or old, have an affect in the education of our young? The answer is NO! The recent release of Michigan State testing for 4th, 7th and 10th grade in reading and mathematics show that 17% of our young are receiving a satisfactory education in reading, 83% of our young are not. 100% of our children are receiving an unsatisfactory education in mathematics.

Test results: a score of 75% is satisfactory;

4th grade	Reading	71%
	Math	72%
7th grade	Reading	77%*
	Math	59%
10th grade	Reading	73%
	Math	58%

Do we need construction of a new school, or do we need new school administrators, teachers and school board? I think you can easily determine the answer.

Sincerely,
John Medler
Rt. 4 Box 4693
Grayling, Mi 47938
348-5104

Legal Notice

STATE OF MICHIGAN

In the Probate Court for The County of Crawford

File No. 3893

PUBLICATION AND NOTICE OF HEARING

Estate of Olga Elizabeth Atkinson, deceased.

TAKE NOTICE: On Friday, May 1, 1981 at 10:00 a.m., in the probate courtroom, in the City of Grayling, Michigan, before Hon. Emil L. Kraus Judge of Probate, a hearing will be held.

Creditors of the decedent are notified that all claims against the Estate must be presented to the Personal Representative of the Estate, Karen M. Golnick, at Route 1, Box KW2386, Grayling, Michigan 49738, with copies of all such claims filed with the Probate Court, on or before said date.

NOTICE IS FURTHER GIVEN that a determination of the legal heirs of said decedent will be made on said date and that the Estate will be thereafter assigned to the persons appearing of record entitled thereto.

Dated: February 16, 1981
Miles, Dreyer & DuBois
P.O. Box 303
Grayling, Michigan 49738
Ph. 348-9022

-5-12-19-

Attend the Church of Your Choice



Sheep and shepherds are mentioned more than two hundred times in the Bible. Economically, that reflects the importance of sheep raising as a means of livelihood in Bible times. Religiously, it suggests that men saw in the pastoral scene vivid implications of religious experience.

Probably the best known passage in the Old Testament is the Twenty-third Psalm. Among the most beloved parables of Jesus in the New Testament are the Good Shepherd and the Lost Sheep. In these and many other verses of scripture the shepherd and his sheep are seen as symbols of God and man. Particularly they emphasize God's faithfulness to us and our dependence on God.

Sheep raising is not the heart of our economy today. But discovering our spiritual needs and realizing God's readiness to fulfill them — that is the religious quest to which the Bible continues to call men.

Sunday Romans 12:9-12 • *Monday* Hebrews 3:1-6 • *Tuesday* Psalms 39:1-7 • *Wednesday* Ephesians 4:1-6 • *Thursday* Romans 8:18-25

Friday I John 3:1-9 • *Saturday* Psalms 119:113-120

Copyright 1981 Keister Advertising Service
P.O. Box 8024, Charlottesville, Virginia 22906

Scriptures selected by The American Bible Society

ST. MARY'S CHURCH
Grayling, Phone 348-7291
Father Bill Rabior
St. Mary's Mass Schedule

Winter:	
Saturdays	5 & 7 p.m.
Sundays	8:30 & 10:30 a.m.
Summer:	
Saturdays	5 & 7 p.m.
Sundays	8, 9:30 & 11 a.m.

Confessions
Saturday—4 to 5:00 p.m. and by appointment.

FREDERIC CHURCH OF GOD
Craig Hexham, Pastor
348-8342

Morning Worship	10:30 a.m.

Potluck Fellowship Dinner
1st Sunday of month after service.
Prayer Service Thursday — 7 p.m.

Reorganized Church of Jesus Christ of Latter Day Saints
Corner of North Down River Rd. and South Millikin Rd.
Pastor, Wayne Horton

Sunday:	
Church School	10 a.m.
Preaching	11 a.m.

Midweek Service, Prayer, 7:30 p.m.

GAYLORD CHRISTIAN REFORMED
Rev. J.J. Vanden Hoek
415 Ohio North

Sunday School	10 a.m.
Morning Worship	11 a.m.
Evening Service	5 p.m.
Wed. Bible Study	7:30 p.m.

ST. JOHN EVANGELICAL LUTHERAN CHURCH
(LCA Synod)
710 Spruce St.
Robert F. Haskel, Pastor
Phone 348-8201

Church School	10 a.m.
Worship Service	11 a.m.

CALVARY BAPTIST CHURCH
M-72 West
Pastor Robert Barnett

Sunday School	9:45 a.m.
Worship Service	10:30 a.m.
Evening Worship	6 p.m.

Mid-Week Services
Prayer & Bible Class, Wednesday, 7:30 p.m.

St. Francis' Episcopal Church
M-72 West
For pastoral concerns call Robert Harrington, Jr. 348-7721 or 348-2080.
Sunday Service at 8:30 and 10:30 a.m.
Church School and Supervised Nursery at 10:30.

FIRST BAPTIST CHURCH
Frederic
Pastor Robert Taylor

Sunday:	
Sunday School	9:45 a.m.
Morning Worship	11:00 a.m.
Evening Worship	7:00 p.m.
Tuesday: Youth Meetings	
Juniors, ages 7-12	6:30 p.m.
Seniors, ages 13 & up	7:30 p.m.
Wednesday:	
Prayer & Bible Study	7:30 p.m.

Christ Missionary Church
Minister H.A. Hennig
4 Mi. East of Frederic on Co. Rd. 612 in Maple Forest Twp.

Sunday School	10 a.m.
Worship & Praise	11 a.m.

Sunday Evening Service

Winter	6 p.m.
Summer	7 p.m.

Wednesday Prayer, Bible Study and Praise

Winter	6 p.m.
Summer	7 p.m.

SEVENTH DAY ADVENTIST
Service held on Saturday at Camp AuSable Youth Camp, in the school building, the 1st building on the left inside the gate.

Sabbath School	9:45 a.m.
Church Service	11:00 a.m.

Prayer Meeting, Tuesday, 7:30 p.m.
All are welcome.
Pastor, Gordon Stecker

Christian Science Society
206 Fifth St.
Gaylord, Michigan

Church Services	10:30 a.m.

ASSEMBLY OF GOD CHURCH
Rev. Steven A. Bach
911 Elm St., Phone 348-7132

Sunday School	10 a.m.
Morning Worship	11 a.m.
Evening Service	7 p.m.
Prayer Meeting, Wed.	7 p.m.

LOVELLS CHAPEL
Pastor Ora Arnold

Sunday School	10 a.m.
Chapel Service	11 a.m.

Crawford County Association of Churches
704 Erie Street-Grayling, Mi.
Phone 348-9582
An organizaton of Laypeople on call, willing to perform a ministry of service within the area.

JEHOVAH'S WITNESSES
Mr. Donald P. Nardin
Mr. Robert T. Kirn
Ph. 348-4981, Kingdom Hall

Public Talk	Sun., 10 a.m.
Wat. Study	Sun., 11 a.m.
Book Study	Tues., 8 p.m.
Ministry Schl.	Thur., 7:30 p.m.
Serv. Meet.	Thur., 8:30 p.m.

MT. HOPE EVANGELICAL LUTHERAN CHURCH MISSOURI SYNOD
Rev. Bill Winter, Vacancy Pastor
905 Old U.S. 27 North
At the junction of M-93 & Old 27 Grayling, Mich.

Saturday Divine Worship	7:00 p.m.
Sunday School & Adult Bible Classes	10:00 a.m.
Sunday Divine Worship	11:30 a.m.

MICHELSON MEMORIAL UNITED METHODIST
Rev. George E. Spencer

Sunday Worship	8:30 a.m.
Services	11 a.m.
Church School	9:40 a.m.
Youth Fellowship Sun.	7 p.m.

FREE METHODIST CHURCH
Otis C. Smith, Pastor
6652 W. Kalkaska Rd.
(M-72 West)-Phone 348-5362

Sunday School	10 a.m.
Worship Service	11:15 a.m.
Evening Service	6 p.m.
Prayer Meeting, Wed.	7 p.m.

CHURCH OF CHRIST
Gordon French, Minister
8724 Old US 27 - Phone 348-8573

Sunday:	
Sunday School	10:15 a.m.
Communion & Preaching	11 a.m.
Sunday Evening	6 p.m.
Tuesday:	
Mid-week Bible Study	7 p.m.

This Series is Sponsored by the Following Civic-Minded Businesses and Individuals—

Grayling Colonial Motel
Air Conditioned-Cable TV
Indoor Heated Pool
209 McClellan — Grayling — 348-9232

Grayling Oil Company
504 McClellan
Grayling — 348-5221

Grayling Office
Gaylord State Bank
Old US-27 North — Grayling — 348-5435

Grayling Insurance Agency
120 Michigan Ave. — Phone 348-2929

Edgewater On The AuSable
Efficiency Cabins
Catering to Sports-Minded Since 1896

Matson's Milltown Manor Adult Foster Care
808 Chestnut
Grayling — 348-9647

Best Western Aquarama Motel
Jerry & Jo MacFarland, Mgrs.
Cable TV-Direct Dial Phones
I-75 Bus. Loop South
Grayling — 348-3141

Northern National Bank
2500 I-75 South Business Loop
Grayling — 348-6511

Jansen Sales & Service
Plumbing — Heating
25 Years in Grayling
501 Cedar St. — Phone 348-5571

Mac's Drug Store
"Your Friendly Rexall Store"
122 Michigan Ave. — Phone 348-2181

Grayling Auto Parts and Supply
Automotive, Snowmobile, High Performance
404 Norwny — 348-6681

A.J.D. Forest Products, Inc.
East 4-Mile Road
Grayling — Phone 348-5412

Olson's of Grayling
The Boot Cellar & The Funny Farm
243 Michigan Ave. — Grayling — 348-5949

Ben Franklin Family Center
Fabrics — Apparel — Shoes — Hardware
Auto — Toys — Electronics — TV's
I-75 Bus. Loop So. — Grayling — 348-3411

Cornell Realty, Inc.
Cornell Agency, Inc.
Real Estate and Insurance
Phone 348-6761 and 348-6481

Davis Jewelry
"Guaranteed Watch, Jewelry and Ring Repair in Our Own Shop"

Holiday Inn
Grayling — Phone 348-7611

Clair's Standard Service
Tires — Batteries — All Types of Auto Repair
2 Minute Car Wash
208 Cedar Street — Phone 348-9131

McDonald's Restaurant
"Nobody Can Do It Like McDonald's Can"
I-75 Business Loop South
Phone 348-9660

Rutter's
Grayling Window & Door Co.
6372 M-72 West
Grayling — Phone 517/348-5290

Flowers By Josie
Plants and Gifts
Monday through Saturday
212 Michigan Ave. — Phone 348-4006

William Leng Garage
AAA Official Wrecker Service
Phone 348-8366 — Frederic

Comfort Center
"We Furnish the Comfort... ...the Rest is Up to You!"
Mini-Mall — Grayling — 348-3461

Dinner Bell Restaurant
Old 27 North — Across from the Airport
Open 7 days a week, 6:30 a.m. to 9:00 p.m.

Grayling Reel, Inc.
4622 West Young Road
Grayling — Phone 348-5071

DiPonio Ford & Lincoln Mercury, Inc.
US-27 North — Grayling
348-6891 and 348-7605

Grayling State Bank
"Your Partner in Progress"
305 Michigan Ave. — Phone 348-7631

McLean's ProMart
Home Center — Complete Hardware
Sporting Goods — Giftware
Grayling — Phone 348-3231

St. Paul Title Insurance Corp.
108 Burton Court — Grayling — 348-9832

Crawford County Glass
Automotive-Commercial-Residential
2288 S. Millikin Road
Grayling — 348-9082

Miller Hardware
Sporting Goods
On the Corner — Phone 348-4421

Woof-N-Purr of Grayling
"We Beautify Your Dog or Cat"
234 Michigan — Grayling — 348-5891

Sorenson Agency & Associates, Inc.
Complete Insurance Service
5688 M-72 West
Grayling — 348-6711

Lovells Hardware
"Drywalling is Our Specialty"
CR 612 & F-97 — Lovells — 348-7540

Al's Shirt & Music Shop
Service with a Smile
306 Cedar — Grayling — 348-7759

Panhandler Crafts
Latch Hook — Crewel — Yarn
Needlepoint — Jewelry
234 Michigan — Grayling — 348-5979

Grayling Radiator & Transmission
483 Old U.S. 27 North
Grayling — 348-5222

Ken's Signs
Truck Lettering
Call 348-9670

Bud's Standard Service
Bud's Cabins & Motel
348-9663 — Lovells — 348-8400

John B. Huss
Attorney at Law

Elias Brothers' Big Boy Restaurant
Stop in after Church for Brunch
2222 So. Grayling Rd. — Grayling — 348-7654

Crawford AuSable School District

Special Meeting—February 23, 1981

I. Preliminary

1. Call to Order. The meeting was called to order by President Kathleen Burkley at 7:32 p.m. in the High School Library.
2. Attendance.
A. Members.
(1) Present.
Kathleen Burkley, President
Wm. Duane Sloan, Vice-President
Bernadine Dosch, Secretary
Mickey Perez, Treasurer
Mary Allen, Trustee
Freddie Allen, Trustee
Pauline Petrosky, Trustee
William Diedrich, Superintendent
(2) Absent. Paul Lerg, Assistant Superintendent
B. Others Present.
Mr. Kent Reynolds, Grayling High School Principal
Mr. Dale Nicholas, Grayling Middle School Principal
Mr. Joe Schrader, Crawford County Avalanche
Mr. Wayne Hindmarsh, Middle School Committee Chairman
Mr. Mick Barney, Elzinga & Volkers Construction Management
Mr. Brooks Godfrey, Kingscott Associates
Mr. Bill Coberley, Elzinga & Volkers Construction Management
Several Middle School Teachers
Many Community Members
3. Hearing Session.

Board President, Kathleen Burkley, opened the meeting with a brief description of the role of the Board of Education and explained events that lead to the present middle school building project decision.

Following this, President Burkley, Dr. Diedrich and Board Members responded to several community member's questions concerning the middle school building project.

X. MISCELLANEOUS

4. Conference Session. At the direction of the Board, representatives Mick Barney, Brooks Godfrey and Bill Coberley from Elzinga & Volkers and Kingscott Associates, presented a tentative program and budget development report for the proposed new middle school. The Board reviewed this information and further reduced the total cost of this project from approximately $5,000,000. to approximately $3,700,000. The Board will return for a Special Meeting on March 2, 1981, to vote on the Preliminary Qualification of Bonds Application.

XI. ADJOURNMENT

There being no further business, it was moved by Mickey Perez, seconded by Mary Allen, to adjourn this meeting at 10:41 p.m. Motion carried; all aye.

Bernadine A. Dosch, Secretary
Board of Education

Crawford AuSable School District

Special Meeting — March 2, 1981

I. PRELIMINARY

1. Call to Order. The meeting was called to order by President Kathleen Burkley at 7:31 p.m. in the High School Library.
2. Attendance.
A. Members.
(1) Present.
Kathleen Burkley, President
Wm. Duane Sloan, Vice-President
Bernadine Dosch, Secretary
Mickey Perez, Treasurer
Mary Allen, Trustee
Freddie Allen, Trustee
Pauline Petrosky, Trustee
William Diedrich, Superintendent
Paul Lerg, Assistant Superintendent
(2) Absent.
None
B. Others Present.
Mr. Kent Reynolds, Grayling High School Principal
Mr. Dale Nicholas, Grayling Middle School Principal
Ms. Peggy Emerick, CAFT President
Mr. Joe Schrader, Crawford County Avalanche
Ms. Ruth Gruitch, Middle School Committee Chairperson
Ms. Lorna Morse, Middle School Committee Member
Mr. Bill Coberley, Elzinga & Volkers Construction Management
Several Teachers
Many Community Members

II. COMMUNITY RELATIONS

3. Hearing Session: President Burkley, Dr. Diedrich, Board Members and Mr. Coberley responded to several community member's questions concerning the middle school building project.

IV. BOARD OPERATIONS

4. Meeting Rescheduled. It was moved by Pauline Petrosky, seconded by Mickey Perez, that the next regular meeting of the Board previously scheduled for Monday, March 9, 1981, be rescheduled for Monday, March 16, 1981, at 7:30 p.m. in the high school library.

Ayes: Kathleen Burkley, Wm. Duane Sloan, Bernadine Dosch, Mickey Perez, Mary Allen, Freddie Allen, Pauline Petrosky.
Nays: None
Absent: None
Motion was declared adopted.

VI. BUSINESS

5. Application Approved. It was moved by Mary Allen, seconded by Bernadine Dosch, to approved the Application for Preliminary Qualification of Bonds to be submitted to the Superintendent of Public Instruction.

All Ayes.
Nays: None
Absent: None
Motion was declared adopted.

XI. ADJOURNMENT

There being no further business, it was moved by Mary Allen, seconded by Pauline Petrosky, to adjourn this meeting at 9:25 p.m. Motion carried; all aye.

Bernadine A. Dosch, Secretary
Board of Education

Road Commission Minutes

February 13, 1981

A regular meeting of the Crawford County Road Commission was held in their office in Grayling. Chairman Cason presiding. Present were: Chairman Grover Cason, Commissioners Gloria Kraus and Norman F. Parker, Engineer-Manager John Keir, and Secretary Lorna Bernard. Absent: None.

The minutes of the February 6, 1981 meeting were read. Commissioner Kraus made a motion to accept the minutes with a correction, seconded by Commissioner Parker. All voted in favor, minutes approved as corrected.

Payroll Voucher Number Four in the amount of $27,897.20 and Materials Vouchers Number 84 thru 136 in the amount of $26,711.84 were presented to the Board for payment. Commissioner Parker made a motion to accept the vouchers for payment, seconded by Commissioner Kraus. All voted in favor, vouchers signed.

The Board reviewed proposed construction programs for 1981-82 which are to be submitted to Local Government, Michigan Department of Transportation as required by Act 51 of P.A. 1951.

The Road Commissioners considered proposed oil and gas leases for property in Lovells and Grayling Townships. No decision will be made at this time.

A discussion was held on the number and condition of existing pick-ups owned by the Road Commission. Additional information will be acquired for the next meeting.

There being no further business, a motion was made by Commissioner Parker, seconded by Commissioner Kraus to adjourn. All voted in favor, meeting adjourned.

Lorna Bernard, Secretary
Grover Cason, Chairman

Public Notice

The Crawford County Branch of the Northeast Michigan Manpower Consortium office (formerly located in the County Building) is now located at 2393 South Grayling Road (next to the Arrow Head Restaurant) Grayling, Mi 49738. Telephone 348-9223, or 348-8709. Office hours 8:30 a.m.-4:30 p.m. Equal Opportunity Employer.

Public Notice

Employability Skills Training is available for eligible applicants. See the Counselor at the Crawford County Branch of the Northeast Michigan Manpower Consortium Office. Located at 2393 South Grayling Road; Grayling, Mi 49738. Telephone 348-9923 or 348-8709. Office hours 8:30 a.m.-4:30 p.m. Equal Opportunity Employer.

drivers! Watch out! School's in!

BUSINESS DIRECTORY

AL'S SHIRT SHOP 'N MUSIC CO.
• Yamaha Guitars
• Music Supplies
• Records & Tapes
(At discount Prices)
Custom T-Shirts
348-7759
across from the old water tower in GRAYLING

Residential — Commercial Industrial
LARRY SCHOEN
Plumbing & Heating
4 MILE RD.
GRAYLING, MICHIGAN
517-348-8779

CORNELL ELECTRIC
Residential & Commercial Contractor
SPECIALIZING IN MAINTENANCE AND SERVICE
(517) 275-8058
Half way between Roscommon & Grayling on Old 76
Don Cornell — Owner

Downtown Grayling **BILL'S** Phone: 348-7415
LEATHER SHOP
"IN THE EMPORIUM"
234 Michigan Avenue

JANSEN'S Plumbing and Heating
Supplies, Sales & Service
—Licensed Master Plumber—
PHONE: 348-5571
501 CEDAR STREET
—25 Years in Grayling—

BUDGET INCOME TAX SERVICE
B.J. BARBER
M-72 East-3 Blks from stoplight
348-7110
9-6 Daily or by Appointment

Perez & McLaughlin
Certified Public Accountants
Cornell Building
517/348-8715
517/348-7059
— OFFICE HOURS —
Monday through Friday-9 to 5

Northwood Plumbing & Heating
Repair-New Installations
PHONE 517/348-5523
KENNETH NEWMAN
— LICENSED MASTER —
GEORGE W. NEWMAN
— Licensed Master —
Route 2, Box 2555
M-72 East, Grayling, Mich.

MINI STORAGE
Boats, Trailers, etc. From 12 x 13 to 16 x 26. Individually Locked Area. New Construction.
TERRY'S
HONDA—SUZUKI
3 Miles West on M-72
Phone 348-7513

BECKETT CONTRACTING INC.
Route 4 — Box 4529
Grayling, Michigan 49738
New Homes-Additions
Remodeling-Garages
Roofing-Siding
Phone 348-7237
or 348-5818

RESIDENTIAL—COMMERCIAL INDUSTRIAL
K & K Masonry
Basements—Foundations
Concrete Work—Fireplaces
FREE ESTIMATES
Call 348-5272 or 348-5553

Residential-Commercial Industrial
—Licensed Master Plumber—
DEL LAUDENSLAGER Plumbing & Heating
McIntyre Landing Road
Grayling, Mich. 49738
Phone 517/348-5506

POURED BASEMENTS
Faster and Stronger than Block Basements
Call 348-9710
348-5760 Evenings
Ask for Randy Thompson

MAGNETIC SIGNS CALL
348-6811

Floyd G. Millikin, Inc.
Excavating, grading, septic systems & foundation work, Bulldozing, backhoe, loader & crane work.
Licensed — Insured
Phone 348-9222

TERRY'S 76
OIL CHANGES
MUFFLER REPAIRS
HAND CAR WASH
500 CEDAR STREET
PHONE 348-3055

MAC'S DRUG STORE
REGISTERED PHARMACISTS
PHONE —348-2181
GRAYLING

ARTIC CAT SNOWMOBILES — LARSON BOATS — EVINRUDE MOTORS
TERRY'S HONDA — SUZUKI
SALES - SERVICE
3 Mi. West of Grayling on M-72
At Lake Margretha
(517) 348-7513

Frederic Community Library
LOCATED IN THE FREDERIC TOWN HALL
WEST 612
PHONE 348-8778
Hours: Mon. thru Fri.
9:00 a.m. to 5:00 p.m.

FOR NEW HOMES AND REMODELING
RICHARD GILDNER
BUILDER
P.O. Box 197 Grayling
348-2928

ALCOHOLICS ANONYMOUS
Tuesday-8 p.m. Chief Shoppenagons Hotel
Thursday-8 p.m. City Building
For AA 348-5638 348-2043
For Alanon 616-258-4101

JANSEN'S
Whirlpool
Sales & Service
Authorized Warranty Service
501 Cedar 348-5571

D.W. JANITOR SERVICE
Commercial - Industrial
Also
Residential Carpet Cleaning
Any Job - Any Time - Insured
348-7758 348-2114
9:00 a.m. to 5:00 p.m.

GARY'S DRYWALL
Rt. 2, Box 2615
GRAYLING
FREE ESTIMATES
New Work
Commercial
Buildings
Remodeling
Vinylboard
Textured Ceilings
348-5230

GRAYLING AUTO SUPPLY
Machine Shop & Radiator Repair
Standard and High Performance Auto Parts.
Phone 348-6681
404 Norway

WCS TRUST **WILTSE CARPET SERVICE** YOUR CARPET
CLEANING
To Professionals.
"Hi-Pressure Extraction"
Residential-Comm'l.-Industrial
FREE ESTIMATES
Carpet Installation and Sales
Dave and Jody Wiltse
348-8658

GRC GRAYLING RENTAL CENTER
OPEN 7 DAYS A WEEK
M-72 West — Grayling
348-2035

10,000 Watts
Advertise Downstate To Your Weekend Customers
AM 1210
WKNX

JIM'S Well Drilling AND PUMP SERVICE
1 Mile East of Grayling on M-72 East
P.O. Box 98
Phone 348-8788
GRAYLING, MICHIGAN

MILLTOWN ELECTRIC
Licensed Master Electrician
•Commercial •Industrial •Residential
Free Estimates
Ph. 517/348-5280

FOR RENT

WM. GILDNER, SR. LICENSED BUILDER
Homes, Additions, Garages, Remodeling, Cabinets
Phone 348-8472
Route 4, Box 4306
Grayling, Michigan 49738

1 (517) 799-1000
5200 State St.
Saginaw, Mich. 48603

Detroit News
Home Delivery
For Service
348-8673
P.M. Pfaff

SAND — GRAVEL
TOP SOIL — REDIMIX
MASONRY WORK
BASEMENTS-FOUNDATIONS
JACK MILLIKIN, INC.
Excavating—Bulldozing
Phone 348-8411

James (Jinx) Parkinson Builder Inc.
Route 4, Box 4161
Grayling, Michigan
POLE BARNS
HOMES — ADDITIONS
GARAGES — REMODELING
348-8880

NORTHERN HYDRAULIC SERVICE
Jack Repair, Hose Assemblies, Cylinder Repair, Tube Fabrication, Hydraulic Fittings.
Jim Mitchell — 275-5914
11241 Billman Road
Roscommon

CRAWFORD COUNTY LIBRARY
106 James Street
Phone 348-9214
— HOURS —
Mon. thru Fri. Noon-7 p.m.
Saturday 10 a.m.-2 p.m.

Clyde's Heating & Plumbing
SALES & SERVICE
Licensed Master Plumber
—Free Estimates—
204 Ionia St.-Ph. 348-9717

517/275-5884
c/o Pine Aire Motel
George Close Electric
Commercial — Residential Industrial
24 Hour Emergency Service

FOR RENT

COMMERCIAL PRINTING CALL
348-6811
LETTERHEADS
ENVELOPES FLYERS

ED'S TV SERVICE
In home service on all brands of TV and stereos.
517-422-4046
2 BLOCKS NORTH OF STATE POLICE POST
Old 27-Houghton Lake

TOM'S NORTH PINE ENT.
CERTIFIED WELDING | MUSEUM TAXIDERMY
MAGNETIC SIGNS | EFFICIENCY UNIT APTS.
OLD 27 N., GRAYLING
348-2237

DON KERNSTOCK Licensed Builder
348-8945
P.O. Box 652
Grayling, Mi 49738
New Homes, Additions, Remodeling
Garage — Masonry Work

Scrub Board Laundromat
CHARLES ST.
Across from the Fire Hall
Open Daily Mon. thru Sat.
8 a.m. to 9 p.m.
Sunday 9 a.m. to 5 p.m.
Phone 348-8521

OLE DAM ROAD PARTY STORE
— LOTS OF GOODIES —
Self-Serve Liquor
Deli Department
Corner of M-72 & M-93
348-9675

PRESIDENTS CHAIR
"Finest in Hair Styling"
When You Have Tried the Rest...TRY THE BEST!
112 Michigan Avenue
Grayling, Michigan
For Appointments
Call 348-5817

SAVEWAY CARPET SALES & SERVICE
COMMERCIAL OR RESIDENTIAL
301 James St. — Grayling
Ph. 348-5081 or 348-7469

AuSABLE CONSTRUCTION CO.
Our Business is Building
348-5477

WICK HOMES
CUSTOM BUILT QUALITY
Bill McDonough — Builder — Dealer
WICK BUILDING SYSTEMS
517/821-5742 or 275-8689

FOR RENT

Personalized Photographic Service
PORTRAITS & WEDDINGS
Commercial, Passports, Advertising, Industrial
PHONE 348-4971
CARROLL D. WERT
243V S. Roberts Rd.
Grayling

SOLD
Townley Auctioneering
206 MISTY WAY
GRAYLING, MI. 49738
517-348-7718

THE Funny Farm Boutique
—DowntownGrayling—
"Young Styles-Picked by Young People"

DON DOYLE & SONS EXCAVATING
Septic Systems, Foundations, Road Building, Land Clearing, Basements, and Driveways.
348-8136

GRAYLING CABLE T.V.
You Can Watch 10 Channels In Your Home!
Phone 348-9848

CARPETS AND LINOLEUM
CARPET
Installation and Repairs
RAY ECKERT
348-2622

NEW — USED GUNS
Handguns Specialists
Repair — Refinishing
We Buy Used and Junk Guns
Function-Junction
348-8984
M-72 East 6 miles
Down River Pines Inc.

Commercial Industrial Residential
AuSABLE ELECTRIC CO
Electrical Contractors
—Dave Small—
Bus. 517/348-7167
or 517/348-5985
P.O. Box 704
Grayling, Michigan 49738

Grayling Water Wells
COMPLETE WELL AND PUMP SERVICE
WELL PITS AND SEPTIC SYSTEMS
8 miles East on M-72 — end of Sandy Trail
Free Estimates — Phone 348-9467

FOR RENT

MASON CONTRACTOR
ALL KINDS OF MASONRY WORK
JIM SMALL
348-5607

The TOYOTA Terrier
Sign of Nice Knitting
TOYOTA KNITTING MACHINES
Sales, Instruction, Coned Yarn, Patterns
B.J. BARBER
M-72 East-3 Blks. from stoplight
517/348-7110

10,000 Watts
Advertise Downstate To Your Weekend Customers
AM 1210
WKNX

FURNACES
Cleaned—Repaired
Installed
Jack the Tinner
Phone 275-8114
Grayling

TUXEDOS
Grayling Mercantile Co.
Monday thru Saturday, 9 a.m. to 5:30 p.m.
125-127 Michigan Avenue—Phone 348-2251

MOTT'S SAVE-WAY
COIN-OP
Laundry & Dry Cleaning
ACROSS FROM A & P
Grayling-Phone 348-5081
— HOURS —
Mon. thru Sat. 8 a.m.-9 p.m.
Sunday 10 a.m. to 4 p.m.

1 (517) 799-1000
5200 State St.
Saginaw, Mich. 48603

DUTTON'S P.O. Box 726 Roscommon, Mi
CUSTOM DRAPERIES
Drapery Drycleaning Non Solvent
FULL LINE OF WOVEN WOODS
CUSTOM WINDOW SHADES
NEW STYLE VENETIAN BLINDS
FREE QUOTATIONS
Call 275-5535 Roscommon

Buy • Sell Trade **MILLTOWN TRADERS**
348-6391
Used Cars - Mobile Homes
M-72 West - Grayling
Real Estate—Car Care Clinic

ANNUAL TAX SALE

STATE OF MICHIGAN
IN THE CIRCUIT COURT FOR
THE COUNTY OF CRAWFORD
ORDER FOR HEARING
No. 80-004-405

In the Matter of the Complaint of the State Treasurer of the State of Michigan, for and in behalf of said State, for the sale of certain lands for taxes assessed thereon

On reading and filing the complaint of the State Treasurer of the State of Michigan praying for a judgement in favor of the State of Michigan, against each parcel of land therein described, for the amounts therein specified, claimed to be due for taxes, interest and charges on each such parcel of land, and that such lands be sold for the amounts so claimed by the State of Michigan

It is ordered that said complaint will be brought on for hearing and judgement at the April term of this Court, to be held at Grayling in the County of Crawford State of Michigan, on the 6th day of April A.D. 1981, at the opening of the Court on that day, and that all persons interested in such lands or any part thereof, desiring to contest the lien claimed thereon by the State of Michigan, for such taxes, interest and charges, or any part thereof, shall appear in said Court, and file with the clerk thereof their objections thereto on or before the first day of the term of this Court above mentioned, and that in default thereof the same will be taken as confessed and a judgement will be taken and entered as prayed for in said complaint. And it is further ordered that in pursuance of said judgement the lands described in said complaint for which a judgement of sale shall be made, will be sold for the several taxes, interest and charges thereon as determined by such judgement, on the first Tuesday in May there after, beginning at 10 o'clock a.m. on said day, or on the day or days subsequent thereto as may be necessary to complete the sale of said lands and of each and every parcel thereof, at the office of the County Treasurer, or at such convenient place as shall be selected by him at the county seat of the county of Crawford State of Michigan; and that the sale then and there made will be a public sale, and each parcel described in the judgement shall be separately exposed for sale for the total taxes, interest and charges, and the sale shall be made to the person paying the full amount charged against such parcel, and accepting a conveyance of the smallest undivided fee simple interest therein; or, if no person will pay the taxes and charges and take a conveyance of less than the entire thereof, then the whole parcel shall be offered and sold. If any parcel of land cannot be sold for taxes, interest and charges, such parcel shall be passed over for the time being, and shall, on the succeeding day, or before the close of the sale, be reoffered, and if on such second offer, or during such sale, the same cannot be sold for the amount aforesaid, the County Treasurer shall bid off the same in the name of the State.

Witness the Hon. Boyd C. Baird, Assigned, Circuit Judge, and the seal of said Circuit Court of Crawford County this 24th day of February A.D. 1981.

Boyd C. Baird
Circuit Judge

Countersigned,
Leo E. Lovely Clerk

STATE OF MICHIGAN
IN THE CIRCUIT COURT FOR
THE COUNTY OF CRAWFORD

In the Matter of the Complaint of the State Treasurer of the State of Michigan, for and in behalf of said State, for the sale of certain lands for taxes assessed theron

To the Circuit Court for the County of Crawford

LOREN E. MONROE, State Treasurer of the State of Michigan, respectfully shows unto the Court

1. That he is the State Treasurer of the State of Michigan and makes and files this complaint under, by virtue of and pursuant to the provisions of Act No. 206 of the Public Acts of 1893, as amended, and Act No. 380 of P.A. 1965, as amended.

2. That Schedule A annexed hereto is the tax record required by the act first above mentioned and contains the description of all lands in the aforesaid county upon which taxes, which were assessed for the years mentioned therein, have remained unpaid for more than one year after they were returned as delinquent, the description of all lands in said county heretofore bid off in the name of the State and thus held and upon which taxes which were assessed subsequent to the tax for which such lands were sold to the State have remained unpaid for more than one year after they were returned as delinquent.

3. That extended separately in said schedule against each description of said lands therein contained are (a) the total amount of delinquent taxes upon said description for the non-payment of which the same may lawfully be sold at the next annual tax sale, (b) interest computed thereon as provided by law to the first day of May, next ensuing, (c) a collection fee of four per cent which shall be a minimum of $1.00 as provided by Section 211.59, C.L. 1970, as amended, and (d) $5.50 for expenses, all in accordance with the provisions of the act first above mentioned.

4. That all of the aforesaid taxes, interest and charges are valid, delinquent and unpaid, and have remained delinquent and unpaid for sufficient time to authorize and require, as provided by the foregoing acts, the sale of the aforesaid parcels of land against which they were assessed and are extended in said schedule at the next annual tax sale for the non-payment thereof, and that the said taxes, interest, collection fee and expenses so extended in said schedule against each parcel of land therein described constitute a valid lien upon each of the said several parcels of land described in said schedule as therein and against which extended in favor of the people of the State of Michigan, the payment of which lien this court may enforce as a preferred or first claim upon such lands by the sale thereof

Wherefore your plaintiff prays

a. That within the time provided by law this court may determine and adjudge that the aforesaid taxes, interest, collection fee and charges are valid and constitute a valid lien upon each of the said several parcels of land described in said schedule as therein extended;

b. That within the time provided by law this court make a final judgement in favor of the State of Michigan against each parcel of said lands for the payment of the several amounts of taxes, interest, collection fee and expenses as computed and extended in said schedule against the several parcels of land therein contained, and the amounts listed in the column headed "aggregate" shall constitute the amounts adjudged against the said several parcels, unless so amended by this court.

c. That said judgement provide that in default of the payment so ordered of the said several sums computed and extended against said lands in said schedule, the said several parcels of land, or such interest therein as may be necessary to satisfy the amount adjudged against the same, shall severally be sold as the law provides.

d. That your plaintiff may have such other and further relief in the premises as to this court may seem just and equitable.

And your plaintiff will ever pray, etc

Dated February 23, 1981

LOREN E. MONROE
State Treasurer of the State of Michigan for and in behalf of said State

SCHEDULE "A"
TAXES OF 1978 AND PRIOR YEARS

Sale No. | Description or Parcel | Sec. or Blk. | Years for Which Delinquent | Total of Taxes, Interest and Charges Due in Said Years Dollars Cents

BEAVER CREEK TOWNSHIP
Town 25 North Range 3 West

1. The S/4 of the N/2 of the NW/4 of the SW/4 of Sec. 3. 3 1978 168.80
2. E/2 of SW¼ of SW¼ of SE¼ SE of US-27 R/W 7 1978 391.22
4. The E½ of E½ of SE¼ of NE¼ Sec 9 T25N R3W P 1 10 AC more or less 9 1978 149.44
6. Parcel E A part of the SE¼ of Sec. 11, T25N R3W. Comm at the SE Cor of said Sec. 11 and running Th S 89° 52 Min 20 Sec W alg Sec line, 1270.4 ft to center line of the County Road, Th N 46° 41 Min E 81.55 ft to POB. Th N 61° 02 Min W 176.55 ft to Ely R/W line of PCRR, Th Nly alg same, 371.56 Ft alg a 1° 52 Min 14 Sec curve to the left, a long chord of which bears N25° 59 Min 43 Sec E 371.54 ft. Th S 80° 29 Min E 375.76 ft to the center line of the County Road, Th S 46° 41 Min W alg same 520.9 ft to POB 11 1978 57.37
7. Frl W/2 of W/2 of SE/4 of SW/4 of SW/4 of Sec. 18 18 1978 264.55
8. Parcel C Part of NE/4 of SE/4 of SW/4 of Sec. 18 T25N, R3W. Comm at the S/4 Cor of SD Sec. 18. Th N 0° 25 Min W alg the N and S ¼ line 657.94 ft to the POB. Th S 88 deg 10 35 W 660.06 ft. Th 0° 23 15 W 187.72 ft to the center line of Old US 27 Th N 35° 44 35 E alg center line of Old US 27 166 ft. Th S 74° 25 04 E 624.97 ft to the N & S ¼ line Th S 0° 25 E 80 ft to the POB 18 1978 454.52
9. Sec 19 T25N R3W 253-19-1-11A Comm 825 ft W of NE Cor Th S 330 ft, W 165 ft, N 330 ft, E 165 ft along section line to POB, part of NE¼ of NE¼ 19 1978 40.05
10. Comm. at the SW Corner of the N/2 of the SE/4 of the NE/4 of Sec. 19 T25N R3W, Thence North 233 ft. for a P.O.B., Thence North 100 ft., Thence East 150 ft., Thence South 100 ft., Thence West 150 ft. to the Point of Beginning. 19 1978 247.29
11. Comm. 282F E. & 33F S. of NW Cor. of W/2 of E/2 of SW/4 of Sec. 19, Th. E. 295F, Th. S. 307F, Th. W. 215F, Th. N. 285F Th. W. 80 ft, Th. N. 22 ft to POB. 19 1978 114.70
12. Sec 19 T25N R3W Beg 107½ ft W & 1770 ft N of SE Cor of W½ of E½ of SW¼ Th W 190 ft Th N 75 ft Th E 190 ft Th S 75 ft to POB 19 1978 183.15
14. Beg 562.5 ft W & 1730 ft. N of SE Cor of W/2 of E/2 of SW/4 of Sec. 19 for P.O.B., Th W 97.5 ft., Th N 80 ft., Th E 97.5 ft., Th S 80 ft. to P.O.B. 19 1978 102.53
15. Sec 19 T25N R3W Comm 660 ft W & 1683 ft N of SE Cor of W½ of E½ of SW¼ Th E 170 ft Th N 80 ft Th W 165 ft Th S 80 ft to POB. 19 1978 102.53
16. Comm. 208.5 ft W. of SE Cor. of W/2 of E/2 of SW/4 of Sec. 19-25-3-W. Th. N. 750 ft., Th. W. 89 ft., Th. S. 750 ft. Th. E. 89 ft. to POB. 19 1978 281.68
17. Comm. 402.5 ft W & 750 ft N of SE Cor of W/2 of E/2 of SW/4 of Sec. 19 for a POB-Th W 257.5 ft., Th N 60 ft., Th E 257.5 ft., Th S 60 ft to POB 19 1978 102.53
18. Comm. 402.5 ft W of SE Cor of W/2 of E/2 of SW/4 of Sec 19 for POB-Th N 300 ft-Th W 50 ft-Th S 300 ft Th E 50 ft to POB. 19 1978 200.42
19. A Part of the SW/4 of the SE/4 Sec. 19 T25N R3W Comm at the S¼ Cor of said Sec 19 and running Th N 89° 07 Min 30 Sec E on the Sec line 825.0 ft. to P.O.B., Th 00° 00 Min 30 Sec E 657.9 ft., Th N 89° 07 Min 30 Sec E 165.0 ft., Th S 00° 00 Min 30 Sec W 657.9 ft., Th S 89° 07 Min 30 Sec W 165.0 ft. to P.O.B. 19 1978 742.34
20. Comm. at the SW Cor of Sec 20 T25N R3W Th East on the section line 655 ft. to the P.O.B. Th North parallel with the West line of said Sec. 20 280 ft., Th East parallel with the South line of said Sec 20 311 ft., Th South parallel with the West line of said Sec. 20 280 ft. Th West on the section line 311 ft. to the P.O.B. 20 1978 776.31
21. Comm. at the SW Cor of said Sec 20 Th N 0° 49 Min W along the Sec line 1315 ft., Th N 89° 59 Min 45 Sec E 1315.54 ft., Th S 0° 46 Min E 1035.5 ft., Th S 87° 59 Min W 970.74 ft., Th S 0° 49 Min E 280 ft., Th S 87° 59 Min W 344 ft to the P.O.B. 20 1978 228.40
22. NE¼ of NW¼ of SW¼ 24 1978 83.28
23. SE¼ of NW¼ 25 1978 954.11
24. All that part of the East ½ of the NE¼ of Sec. 29, T25N, R3W lying SWly of I-75 R/W. 29 1978 897.75
25. E¾ of S½ of SW¼ of NE¼. 29 1978 984.13
26. Beg 487 ft W of SE Cor of SE/4 of NW/4 of Sec 29 for POB-Th W 172.1 ft-Th N to HW M-76-Th SEly 160.7 ft-Th S 300 ft to POB. 29 1978 48.71
27. Beg 402 ft W of SE Cor of SE/4 of NW/4 of Sec 29 for POB-Th N'ly 263 ft to HW M-76 Th NW'ly along M-76 85 ft-Th S 300 ft-Th E 85 ft to POB 29 1978 218.49
28. The W 530.75 ft of the S/2 of S/2 of N/2 of SW/4 of SW/4 of Sec. 30 T25N R3W. 30 1978 230.00
29. A parcel of land in SW Cor. of SW¼ of SW¼ being 500 ft. E. & W. by 500 ft, N. & S. 30 1978 129.28
30. Comm at the W¼ Cor of Sec. 31 T25N R3W Th N 0° 58'E on Sec. line 513.3 ft to P.O.B. Th N 0° 58'E on Sec. line 400.00 ft., Th N 89° 50'30"E 1110.86 ft., Th S 0° 37'W along 1/8 line 400.0 ft., Th S 89° 50'30"W 1113.27 ft. to the P.O.B. 31 1978 293.36

BEAVER CREEK TOWNSHIP
Town 25 North Range 4 West

31. Comm. 33 ft E & 834.8 ft N of SW Cor of NW¼ of NW¼, Th N 222.7 ft, E 208.7 ft, S 227.3 ft, W 208.7 ft to POB 1 1978 247.29
32. Comm at the SW Cor of the E/2 of the SW/4 of said Sec. Th N 89° 31'40"E along the Sec. line 316.9 ft. to the POB. Th N 0° 45'07"E 1298.40 ft. Th N 89° 32'30"E 336 ft. Th S 0° 45'37"W 1298.50 ft. Th S 89° 31'40"W 336 ft. to the POB. 2 1978 300.50
33. Comm at the NW Cor of SW¼ of SW¼ of said Sec. 2 Th S 0° 42'30"W along the Sec. line 674 ft. to the P.O.B. Th N 89° 32'E 1306.71 ft. Th S 0° 44'15"W 435.96 ft., Th S 89° 31'40"W 1042.50 ft., Th N 0° 42'20"E 123.56 ft., Th S 89° 31'40"W 264 ft., Th N 0° 42'20"E 312.20 ft to the P.O.B. 2 1978 563.90
34. Comm at a Pt 54 Rds 6 ft E from the SW Cor of SW/4 of SW/4-Th N 206.44 ft-Th E 211 ft-Th S 205.44 ft-Th W 211 ft to POB 2 1978 322.13
35. S/2 of S/2 of S/2 of NE/4 10 1978 489.05
36. The S½ of the N½ of the NE¼ of SE¼ of Sec. 12 12 1978 149.44
37. Comm at the SW Cor of said Sec. 13 Th N 0° 45'30"E alg Sec. line 1311.60 ft to the POB Th Cont N 0° 45'30"E 639.30 ft Th N 89° 39'E 328.75 ft Th S 0° 46'22"W 639.42 ft Th S 89° 40"W 328.82 ft to POB 13 1978 91.88
38. Parcel B-Part of the NW/4 of the SW/4 of Sec. 13, T25N, R4W. Comm at the SW Cor of SD Sec. 13, Th N 0° 45 Min 30 Seconds E alg Sec. lline 1311.60 ft., Th N 89° 40 Min E, 328.62 ft. to the POB Th N 0° 46 Min 22 Seconds E, 639.42 ft., Th N 89° 39 Min E, 328.75 ft., Th S 0° 47 Min 15 Seconds W, 639.54 ft. Th S 89° 40 Seconds W, 328.63 ft. to the POB. 13 1978 91.88
39. Parcel C-Part of the NW/4 of the SW/4 of Sec. 13, T25N, R4W. Comm. at the SW Cor of SD Sec. 13, Th N 0° 45 Min 30 Seconds E alg Sec. line 1311.60 ft., Th N 89° 40 Min. E, 657.25 ft., to the POB. Th N 0° 47 Min. 15 Seconds E, 639.54 ft., Th N 89° 39 Min E, 328.75 ft., Th S 0° 48 Min. 07 Seconds W, 639.65 ft., Th S 89° 40 Min W, 328.62 ft. to the POB. 13 1978 91.88
40. Parcel D-Part of the NW/4 of the SW/4 of Sec. 13, T25N, R4W. Comm. at the SW Cor of SD Sec. 13, Th N 0° 45 Min. 30 Seconds E, alg Sec. line 1311.60 ft., Th N 89° 40 Min. E, 985.87 ft. to POB., Th N 0° 48 Min. 07 Seconds E, 639.65 ft. Th N 89 deg 39 Min. E, 328.75 ft., Th S 0° 49 Min. W, 639.76 ft., Th S 89° 40 Min. W, 328.63 ft. to the POB 13 1978 91.88
41. Parcel E-Part of the NW/4 of the SW/4 of Sec. 13 T25N, R4W. Comm at the SW Cor of SD Sec. 13. Th N 0° 45 Min. 30 Seconds E alg Sec. line 1950.90 ft. to the POB. Th Cont. N 0° 45 Min. 30 Seconds E, 336.15 ft., Th N 89° 38 Min. 30 Seconds E, 1315.25 ft., Th S 0° 49 Min. W, 336.37 ft., Th S 89° 39 Min W, 1315 ft. to the POB. 13 1978 149.44
42. Parcel F-Part of the NW/4 of the SW/4 of Sec. 13, T25N, R4W. Comm. at the SW Cor of SD Sec. 13, Th N 0° 45 Min. 30 Seconds E alg SD Sec. line 2287.05 ft. to the POB. Th Cont. N 0° 45 Min. 30 Seconds E, 336.15 ft. to the W¼ Cor of SD Sec. 13, Th N 89° 38 Min. E, 1315.50 ft., Th S 0° 49 Min. W, 336.37 ft., Th S 89° 38 Min. 30 Seconds W, 1315.25 ft. to the POB. 13 1978 149.44
43. Parcel A Being Part of the W½ of SW¼ of SW¼ of Sec. 13 T25N R4W described as Comm. at the SW Cor of said Sec. 13 Th N 0° 45 Min. 30 Sec. E alg Sec. line 983.83 ft to POB, Th Cont. N 0° 45 Min. 30 Sec. E alg Sec line 327.77 ft Th N 89° 39 Min. E alg 1/8 line 325.20 ft Th S 0° 46 Min. 45 Sec. W 327.84 ft Th S 89° 39 Min 45 Sec. W 325.08 ft to POB 13 1978 172.48
44. Comm at the SW Cor of said Sec 13 Th N 0° 45'30"E alg Sec line 656.06 ft to POB Th Cont. N 0° 45'30"E alg Sec line 327.77 ft Th N 89° 39'45"E 325.08 ft Th S 0° 46'45"W 327.84 ft Th S 89° 40'30"W 324.95 ft to POB 13 1978 63.09
45. Parcel C Being part of the W½ of SW¼ of SW¼ of Sec. 13 T25N R4W described as Comm. at the SW Cor of said Sec. 13 Th N 0° 45 Min. 30 Sec. E alg Sec. line 328.03 ft to POB Th Cont. N 0° 45 Min. 30 Sec. E alg Sec. line 328.03 ft Th N 89° 40 Min. 30 Sec. E 324.95 ft Th S 0° 46 Min. 45 Sec. W 328.06 ft Th S 89° 41 Min. 15 Sec. W 324.83 ft to POB 13 1978 63.09
46. Parcel A Comm. at the S/4 Cor of said Sec. 22 Th N 1° 02 Min. 15 Sec. E along the N & S ¼ line 942.61 ft to P.O.B. Th Cont. N 1° 02 Min. 15 Sec. E, 82.69 ft. Th N 89° 49 Min. 34 Sec. E 526.53 ft. Th S 1° 02 Min. 44 Sec. W 82.71 ft Th S 89° 49 Min. 47 Sec. W 526.52 ft. to the P.O.B. 22 1978 34.44
47. The P.O.B. at the NE Cor of the SW¼ of the SE¼ of said Sec. 22, Th S 1° 03'23"W along 1/8 line 374.54 ft Th S 89° 50'59"W 789.79 ft Th N 1° 02'44"E 374.04 ft Th N 89° 48'51"E 789.86 ft. to the POB. 22 1978 103.39
48. Comm. at SW Cor. of SW/4 of SE/4 Th N on ¼ line 62 Rds for a POB, Th N 5 Rds on ¼ line, Th E 32 Rds, 5 H S 5 Rds, Th W 32 Rds to POB. 22 1978 189.75
49. Comm. 72 Rds W of the SE Cor. of the SW/4 of the SE/4 of Sec. 22, T25N, R4W, Th N 32 Rds, Th W 8 Rds, Th S 32 Rds, Th E 8 Rds to P.O.B. 22 1978 189.75
50. W/2 of S/2 of S/2 of S/2 of NE/4 of NE/4 24 1978 304.87

BEAVER CREEK TOWNSHIP PLATS
Indian Glens of the AuSable Unit No. 5

52. Lot 233 1978 363.21
53. Lot 311 1978 52.17

Indian Glens of the AuSable No. 6

54. Lot 435 1978 52.17

Skyline Heights

57. Lot 33 1978 60.21

FREDERIC TOWNSHIP
Town 27 North Range 4 West

58. Parcel 15 in the N 335 ft of the S 590 ft of SW/4 of SE/4 1 1978 125.29
59. The N/2 of S/2 of SE/4 of SE/4 and the S/2 S/2 of SE/4 of SE/4. 1 1978 409.72
61. The N 688 ft. of the W/2 of the W/2 of the W/2 of the Fr'l NE/4 of the NW/4 2 1978 447.14
62. W½ of the NW/4 of Sec. 2 lying W of AuSable River 2 1978 754.02
63. Comm. at a Pt. 390 ft. W & 235 ft. S of the S'ly Bdy. of Co. Rd. & E 1/8 line of the NW/4 of NW/4 of Sec. 2 T27N, R4W, Th N 80° 25 Min. W 180 ft. Th S 29° 19 Min. E 128.5 ft. Th S 80° 25 Min E 125 ft. Th N 103.25 ft. to P.O.B. 2 1978 117.80
64. Comm. at the SE Cor. of the NW/4 of the NW/4 of Sec. 2, T27N, R4W, Th W 550 ft. Th N 27° 35 Min E 400 ft. Th N 1° 18 Min W 171.25 ft to POB. Th N 80° 25'W 135 ft. to E'ly bank of AuSable River, Th upstream N 13° 04 Min. E 100.2 ft. Th S 80° 25 Min. E 115 ft. Th S 1° 18 Min E 101 ft. to P.O.B. 2 1978 170.18
65. Comm. at the SE Cor of the NW/4 of NW/4 of Sec. 2, T27N, R4W. Th W 550 ft., Th N 27° 35 Min. E 107.28 ft. to POB. Th Cont. N 27° 35 Min. E 260.72 ft. Th S 80° 25 Min E 153.09 ft. Th S 1° 00 Min. W 170 ft. Th alg radius curve to the right 46.45 ft. Th S 89° 43 Min. W 240.7 ft. to POB. 2 1978 21.05
66. Comm. 563.2 ft. E & 1323.7 ft. N of the SW Cor. of the W/2 of NW/4 of Sec. 2, T27N, R4W. Th N 27° 35 Min. E 262.8 5 ft. to P.O.B. Th N 80° 25 Min. W 100 ft to E'ly bank of AuSable River, Th N 16° 42 Min. E 100.8 ft. Th S 80° 25 Min. E 120 ft. Th S 27° 35 Min. W 105.15 ft. to P.O.B. 2 1978 873.82
67. Parcel A-Part of the N/2 of the SW/4 of Sec. 2, T27N, R4W. Comm at the S/4 Cor of SD Sec. 2, Th N 1° 11 Min. 45 Seconds E alg the N and S¼ line 2428.6 ft. to the POB., Th S 89° 54 Min. W, 1861.46 ft., Th S 82° 50 Min. W, 298 ft. to the left bank of the AuSable River, Th N 5° 08 Min. E alg said bank 89.4 ft., Th N 71° 40 Min. W alg said bank 154.95 ft. to the E and W ¼ line, Th N 89° 54 Min. E alg the E and W ¼ line 2200.79 ft. to the N and S ¼ line, Th S 1° 11 Min. 45 Seconds W, 200 ft. to the POB. 2 1978 364.81
68. Parcel C-Part of the N/2 of the SW/4 of Sec. 2, T27N, R4W. Comm at the S/4 Cor of said Sec. 2, Th N 1° 11 Min 45 Seconds E alg the N and S ¼ line 2002.6 ft. to the POB., Th S 89° 54 Min. W, 1757.68 ft. to the left bank of the AuSable River. Th N 12° 54 Min. W alg said bank 81 ft., Th N 62° 05 Min. W, alg said bank 192.7 ft., Th S 78° 44 Min. W alg said bank 110.6 ft., Th N 68° 46 Min. E, 216 ft., Th N 89° 54 Min. E, 1857.95 ft. to the N and S ¼ line Th S 1° 11 Min. 45 Seconds W, 226 ft. to the POB. 2 1978 364.81
69. Parcel H-Part of the W/2 of the SW/4 of Sec. 2, T27N, R4W. Comm at the S/4 Cor of said Sec. 2, Th S 89° 55 Min. W alg the S line of said Sec. 2, 1319.4 ft. to the W 1/8 line, Th N 1° 16 Min. 30 Seconds E alg the W 1/8 line 391.9 ft. to the POB., on the left bank of the AuSable River, Th N 25° 17 Min. W alg said bank 132 ft., Th N 54° 26 Min. W alg said bank 151.2 ft., Th N 47° 52 Min. W alg said bank 168.4 ft., Th N 4° 26 Min. 30 Seconds E alg said bank 183.2 ft., Th S 89° 57 Min. E, 203.3 ft. to the W 1/8 line, Th S 1° 16 Min. 30 Seconds W, 538 ft. to the POB. 2.53 Ac. 2 1978 245.04
70. That part of W/2 of SE/4 of Sec 2 lying West of US-27 except NYCRR ROW. 2 1978 1,128.31
71. L-137 P-130 Parcel B Part of the SW¼ of the NE¼ of Sec. 3 T27N R4W Comm. at the NE Cor of the SW¼ of NE¼ of said Sec. 3 Th N 89° 52 Min. 30 Sec. W along 1/8 line 705.0 ft. to P.O.B. Th S 0° 07 Min. 30 Sec. W 611.50 ft. to the centerline of Co. Rd. 612 Th W'ly along said centerline 197.5 ft. Th N 0° 07 Min. 30 Sec E 546.15 ft., Th S 89° 52 Min. 30 Sec. E 186.0 ft. to P.O.B. 3 1978 402.23
72. Comm at SW Cor of NE/4 of the NW/4 of Sec. 3, T27N R4W. Th N along W 1/8 line 710 ft., Th E 890 ft. M/L to C/L of Co. Rd. 612, Th SE'ly along C/L 450 ft., Th W 385 ft., Th SE'ly 160 ft., Th E 125 ft., Th SE'ly 193 ft., to S 1/8 line, Th W alg said 1/8 line 990 ft. M/L to P.O.B. 3 1978 192.66
73. The NE/4 of NW/4 lying E of Co. Rd. 612 exc. the S 360 ft there of Sec. 3 T27N R4W 3 1978 536.96
74. N½ of the SW/4 of the NW/4 Sec. 3 T27N, R4W. 3 1978 185.16
75. Comm. at the SE Cor. of same and running Th. N 1° 40'15" E on the East 1/8 line, 964.0 ft. to the P.O.B., Th. S 89° 53'30" W 165.0 ft., Th. N 1° 40'15" E. 350.15 ft., Th. N 89° 54' E, 165.0 ft., Th. S 1° 40'15" W, 350.15 ft. to the P.O.B. 3 1978 42.94
76. Comm at the SE Cor. of same and running Th. N 1° 40'15" E on the E 1/8 line, 614.0 ft. to the P.O.B., Th. S 89° 53'30" W, 165.0 ft., Th. N 1° 40'15" E, 350.0 ft., Th. N 89° 53'30" E, 165.0 ft., Th. S 1° 40'15" W, 350.0 ft. to the P.O.B. 3 1978 42.94
77. The N. 233 ft. of the NE¼ of the NW¼ 6 1978 349.85
78. Comm. 433 ft. S & 300 ft. W & 50 ft. S of NE Cor. of NE/4 of NW/4 Th. W 653 1/10 ft. to bank of Manistee river, Th. S'ly downstream 50 ft., Th. E. 653 1/10 ft., Th. N. 50 ft. to POB. Also Comm. at a point 433 ft. S of NE Cor. of NE/4 of NW/4, Th. W 300 ft., Th. S 100 ft. Th E. 25.6 ft., Th. N. 80 ft., Th. E. 250 ft., Th. S 80 ft., Th. E. 20 ft., Th. N. 100 ft. to POB. 6 1978 589.34
79. The S/2 of N/2 of W/2 of W/2 of W/2 of NE/4 of NE/4 of Sec. 11 11 1978 177.67
80. The S. 327.57 ft. of N. 982.7 ft. of NW¼ of NE/4 lying E. of US-27 & also the S. 327.57 ft. of N. 982.71 ft. of NE/4 of NE/4 11 1978 102.81
81. The East 140 feet of the West 560 feet of the NW 1/4 of the NE 1/4 11 1978 95.38
82. The N. 215 ft. of the S. 430 ft. of that part of the SW ¼ of the NE ¼ of Sec 11, lying East of HWY-US-27. Also: The N. 215 ft. of the S. 430 ft. of the West 659.3 ft. of the SE¼ of the NE¼ 11 1978 29.38
83. Comm at the NW Cor of Sec 11 Th S 2°0"W 2066.88 ft to POB Th N 89°29'16"E 1987.40 ft to W'ly bank of river Th S 65°68'E alg river bank 82.2 ft Th S 6'04"W 87.6 ft Th N 89°29'16"W 2054.58 ft Th N 2°0"E 121.47 ft to the POB 11 1978 50.43
84. Comm at the W¼ Cor of said Sec. 11 Th S 1°10'00"W 1083.24 ft. along the W line of the Sec. for a P.O.B. Th N 89°29'16"E 1103 ft. M/L to the center of the AuSable river Th SW'ly 259 ft. M/L in the center of the river Th S 89°25'48"W 1103 ft. M/L along the SE & W 1/8 line of the Sec. Th N 1°10'00"E 239.71 ft. along the W line of the Sec. to the P.O.B. 11 1978 95.38
85. That part of the W/2 of the W/2 of the W/2 of the NE¼ of the NW¼ lying South of the County Road and the W/2 of the NW¼ of the NW¼ of the SE¼ of the NW¼ 17 1978 162.72
86. E/2 of W/2 of SW/4 of SW/4 and W/2 of W/2 of W/2 of SW/4 of SW/4 20 1978 1,053.45
87. NE¼ of NW¼ of SW¼ 27 1978 132.79
88. SE¼ of NW¼ of SW¼ 27 1978 132.79
89. Comm at the SE Cor. of the NW/4 of the SW/4, Th W 16.8 ft Th N 37°W 897.4 ft to the left bank of the Manistee river Th NE'ly alg. said bank 200 ft. Th S 37°E 634.5 ft. Th S 298.2 ft. to the P.O.B. 29 1978 72.89
90. All that part of SW/4 of NW/4 31 1978 334.86

FREDERIC TOWNSHIP
Town 28 North Range 4 West

92. Sec. 10 10 1978 3,141.82
93. Comm at the NW Cor of said Sec. 11, Th S 0° 29'40"W alg the W line of said Sec. 11 3067.85 ft, to POB. Th S 89° 51'40"E, 1019.10 ft Th N 73° 14'40"E, 209 ft., Th S 5° 04'30"E 224.3 ft. Th S 16° 00'W 200 ft. Th N 89° 51'40"W 1187 ft. to W line of said Sec. 11, Th N 0° 29'40"E 355 ft to the POB. 11 1978 192.66
94. SE¼ of NE¼ 12 1978 596.85
95. SE/4 of SW/4 of Sec. 12, T28N, R4W, exc. SE/4 of SE/4 of SW/4 also E/2 of SE/4 of Sec. 12, T28N R4W exc. S/2 of S/2. 12 1978 566.88
96. The SE/4 of SE/4 of SW/4 less that part platted as Uppnorthe Subdivision. 12 1978 95.38
97. S/2 of S/2 of SE/4 less and exec. that part platted as Uppnorthe & Twin Peaks No. 1. 12 1978 245.04
98. The N/2 of SW/4 of SE/4 12 1978 230.11
99. Comm 820 ft N of SW Cor of Sec 23 Th. East 250 ft-Th North 50 ft-Th West 250 ft-Th South 50 ft to P.O.B. 23 1978 87.86
100. Comm at the SW Cor of said Sec. 23 Th N along Sec. line 730 ft to POB. Th N 45 ft Th E 250 ft Th S 45 ft Th W 250 ft to POB 23 1978 185.16
101. Comm at a point 775 ft. N of the SW Cor of the SW/4 of the SW/4 Th E 250 ft., Th N 45 ft., Th W 250 ft., Th S 45 ft. to POB. 23 1978 230.11
102. Comm on W line of NW/4 of SE/4 of Sec 23-20 rds N of SW Cor-Th E 20 rds to W'ly R.O.W. of NYCRR-Th N along line to N line-Th W to NW Cor Th S to POB. 23 1978 230.11
103. NW/4 of NE/4 lying W. of M.C.R.R. 26 1978 304.91
104. The South 100 ft. of that part of the NE¼ of the NW¼ of the NE¼ lying East of the MCRR as now existing 26 1978 304.91
105. Comm 350 ft. N. of SE Cor of SW/4 of SE/4 Th N 200 ft. Th W to E R/W line of HWY U.S. 27, Th S to a point due West of POB, Th E to the P.O.B. 26 1978 417.23
106. N 390 ft of the W 1117 of that part of the S/2 of N/2 of SE/4 26 1978 956.16
107. W/2 of W/2 of E/2 of NE/4 of NW/4 being and lying N of Co. Rd. except the W 5 rods there of 27 1978 342.37
108. Comm at the SE Cor of said Sec. 27, Th N 89° 52'15"W alg the Sec. line, 1334.25 ft. Th N 0° 48'30"W alg the 1/8 line 659.30 ft to the POB. Th N 0° 48'30"W alg the 1/8 line, 329.0 ft. Th N 89° 56'45"E, 339.56 ft. Th S 1° 00'E, 329 ft. Th S 89° 56'45"W, 340.63 ft to the POB 27 1978 80.37
109. Comm at the SE Cor of said Sec. 27, Th N 89° 52'15"W alg the Sec. line, 330 ft. Th N 1° 00'10"W, 1320.65 ft. Th N 89° 57'45"E, 330 ft. Th S 1° 00'15"E alg the Sec. line, 1321.65 ft. to the POB. 27 1978 372.29
110. The S/2 of N/2 of SW/4 of NW/4 28 1978 155.24
111. The N/2 of S/2 of SW/4 of NW/4 28 1978 155.24
112. NE¼ of SE¼ 33 1978 327.40
113. Comm at the inter of N¼ line of Sec. 35 T28N R4W and the E'ly ROW of Old U.S. 27 Th E 284, for a POB, Th S 330, Th E 1328 Th S 1328 Th E 270, Th S 710, Th E 1328 Th N 1160, Th W 516, Th N 270, Th W 66, to the POB. Being a part of the NW/4 of the NE/4 35 1978 117.80
114. Comm 132 ft W of NE Cor of Dilleys Add. Th E 198 ft N 132 ft W 198 ft S 132 ft to POB 35 1978 125.29
115. Comm. at a point 318 ft. N & 66 ft. E of center of Sec. Th. E 84 ft; N 267 ft.; W 84 ft; S 267 ft. to P.O.B. 35 1978 828.87
116. Comm at the N/4 Cor Th S 1° 38'30"W alg N&S¼ line 731.25 ft Th S 89° 37'30"W 371.8 ft Th S 10° 17'E 260.07 ft to POB. Th S 16° 08'30"E Th N 84° 08'30"W 200 ft Th N 16° 08'30"W 100 ft Th S 84° 08'30"E 200 ft to POB 35 1978 649.28
117. Comm. at a point 33 ft. N. & 870 ft. W of the center of Sec. 35 Th N. 220 ft. Th E. 250 ft Th S. 220 ft Th W. 250 ft to POB 35 1978 469.59
118. Comm. at SE Cor of NE¼ of SW¼ Th N 50 ft. Th W 110 ft. Th S 50 ft. Th E 110 ft. to the POB 35 1978 35.62
119. Comm at SE Cor of NE/4 of SW/4 Th W 110 ft to POB-Th W 93 ft-Th N 50 ft-Th E 93 ft-Th S 50 ft to POB 35 1978 282.48

FREDERIC TOWNSHIP PLATS
Village of Fredericville
Original Plat

120. Lot 6 A 1978 177.67
121. Lot 1 exc. Comm. at SW Cor., Th. E 65 ft; N 32 ft; W 65 ft; S 32 ft. to POB B 1978 35.62
122. Lot 2 B 1978 65.43
123. Lot 6 & 7 B 1978 769.01
124. Lot 8 B 1978 387.29
126. Lot 7 E 1978 57.93
127. Lot 8 E 1978 394.72

McRaes Addition

128. Lots 1 & 2 3 1978 222.60
129. Lots 4, 5, 6 4 1978 417.23
130. E½ of Lot 7 4 1978 319.91
132. Lot 10 4 1978 469.59

Dilleys Addition

133. Lots 3 & 4 1978 312.40

Brown and Johnsons Addition

134. Lots 1, 2, 3 2 1978 230.11
135. W½ of Lot 9, and also the So. 35 ft. of the W½ of lot 10 4 1978 245.04
136. Lots 8 & 9 5 1978 409.72

Carroll A. Schwier Subdivision

137. Lot 1 1978 447.14

Hartig Pines Subdivision

141. Lot 21 and East 30 ft. of Lot 22 1978 439.65
142. Lots 39 & 40 1978 87.86
143. Lots 41 & 42 1978 230.11

Hiawatha Banks Subdivision No. 2

148. Lot 99 1978 95.38

Indian Woods

149. Lot 1 1978 57.93
150. Lot 4 1978 57.93
151. Lot 5 1978 57.93
152. Lot 6 1978 499.54
153. Lot 13 1978 65.43
154. Lot 17 1978 57.93
155. Lot 29 1978 57.93
156. Lot 30 1978 57.93

Manistee Pines

157. Lot 2 342.37

Manistee River Woods

158. Lot 31 1978 364.81

Manistee-Talbot Pines

159. Lot 18 1978 379.79

May AuSable Estates

160. Lot 4 1978 155.24
161. Lot 5 1978 941.19
163. Lot 26 1978 95.38

Twin Peaks No. 1

164. Lot 157 1978 50.43
165. Lot 158 1978 50.43
166. Lot 160 1978 50.43
167. Lot 161 1978 50.43
168. Lot 217 1978 42.94
169. Lot 219 1978 57.93

Uppnorthe Unit No. 1

170. Lot 2 1978 50.43
171. Lot 4 1978 42.94
172. Lot 7 1978 50.43
173. Lot 9 1978 42.94
174. Lot 12 1978 42.94
175. Lot 14 1978 42.94
176. Lot 17 1978 207.61
177. Lot 31 1978 57.93
178. Lot 36 1978 65.43
179. Lot 37 1978 57.93
180. Lot 43 1978 72.89
181. Lot 44 1978 72.89
182. Lot 45 1978 72.89
183. Lot 48 1978 13.77
184. Lot 76 1978 13.77
185. Lot 107 1978 57.93

Uppnorthe Unit No. 2

186. Lot 124 1978 42.94
187. Lot 189 1978 13.77
188. Lot 192 1978 72.89
189. Lot 205 1978 65.43
190. Lot 212 1978 13.77
191. Lot 224 1978 50.43
192. Lot 232 1978 50.43
193. Lot 234 1978 50.43
194. Lot 236 1978 72.89

Uppnorthe Unit No. 3

195. Lot 237 1978 57.93
196. Lot 245 1978 42.94
197. Lot 246 1978 42.94
198. Lot 249 1978 42.94
199. Lot 255 1978 57.93
200. Lot 278 1978 72.89
201. Lot 296 1978 72.89
202. Lot 299 1978 57.93

GRAYLING TOWNSHIP
Town 26 North Range 2 West

204. Comm at a point 361.5 ft. East of NW Cor of NW/4 of NW/4 of Sec 3 for a P.O.B. Th South 330 ft. Th East 308.5 ft. Th North 330 ft. Th West 308.5 ft. to P.O.B. 3 1978 619.68
205. E½ of following description all that part of the SW¼ of the SE¼ lying So. of Shaw Park, less the W. 150 ft. thereof. 3 1978 230.22
206. The W/2 of the following desc. parcel all that part of SW/4 of SE/4 of Sec 3 lying S of Shaws Park less the West 150 ft thereof. 3 1978 474.85
207. W 17.7 A of the NW/4 of NE/4 of Sec 4 4 1978 604.68
209. Comm at N/4 post of Sec 5-Th S on N & S/4 line 26 rds-Th W 18.6 rds Th N 26 rds to N Sec line-Th E 18.6 rds to POB. 5 1978 424.92
210. The S/2 of N/2 of N/2 of SE/4 of NE/4 of Sec 7 7 1978 115.36
211. Comm. NE Cor. SE/4 of NW/4 of Sec. 7, T26N R2W Th N 88: 51'53"W 983.68 ft to POB, Th N 88° 51'53"W 327.9 ft Th S 1° 03'23"W 661.16 ft. Th. S 88° 58'40"E 327.18 ft. Th N 1° 07'08"E 660.81 ft. to POB. 7 1978 75.40
212. The N½ of N½ of N½ of SW¼ of SW¼ 7 1978 90.41
213. S½ of N½ of N½ of SW¼ of SW¼ 7 1978 280.15
216. Beg at SE Cor of SW/4 of SE/4; -Th 4 rds W to POB; Th 10 rds W; Th 80 rds N; Th 14 rds E Th 40 rds S Th 4 rds W Th 40 rds S to POB 7 1978 494.83
217. The SW/4 of the W 5 acres of the N 10 acres of S 15 acres of N 20 acres of SW/4 of NE/4. 8 1978 277.34
218. The N/2 of NE/4 of SW/4 8 1978 290.13
219. W/2 of E/2 of W/2 of SW/4 of SW/4 8 1978 225.20
220. The S/2 of W/2 of W/2 of E/2 of NE/4 of NE/4 9 1978 70.43
221. W½ of W½ of W½ of NE¼ of NE¼ 9 1978 100.39
222. E/2 of E/2 of W/2 and W/2 of W/2 of E/2 of NE/4 of NW/4 9 1978 310.12
223. N/2 of W/2 of E/2 of W/2 of NE/4 of NW/4 9 1978 384.98
225. Comm. SE Cor. Sec. 10, T26N, R2W, Th N 0° 50'30"E along Sec line 1320.17 ft. Th S 89° 37'40"W along 1/8 line 385.25 ft. Th S 0° 50'30"W 360.0 ft. to POB, Th S 0° 50'30"W 660.0 ft. Th S 44° 32'W 863.53 ft. Th N 33° 09'30"W 455.0 ft. Th N 44° 00'40"E 1243.8 ft. to POB. 15 1978 170.30
226. Comm. SW Cor. Sec. 11, T26N, R2W, Th S 89° 33'30"E along Sec. line 330.1 ft. to POB, Th N 0° 50'30"E 1320.55 ft. Th S 89° 38'30"E 330.1 ft. Th S 0° 50'30"W 1320.95 ft. Th N 89° 33'30"W along Sec. line 330.1 ft. to POB. 15 1978 209.36
227. E/2 of W/2 of E/2 of SE/4 of SW/4 lying S of M-72. 15 1978 115.36
228. W/2 of E/2 of W/2 of SW/4 of SE/4 lying S of M-72. 15 1978 554.75
229. W½ of W½ of W½ of SW¼ of NE¼ & E½ of E½ of E½ of SE¼ of NW¼ both lying N of M-72. 16 1978 135.32
230. A parcel of land bounded by & included within a line Comm. at a point 10 rods N. of SW Cor. of NW¼ of SW¼ Th N 40 rods E 80 rods S 40 rods W 80 rods to POB. 16 1978 215.22
231. Comm at SW Cor of NW of SW Th N 10 rods Th E 80 rods Th S 10 rods Th W 80 rods to POB. 16 1978 275.13
232. The S/2 of N/2 of N/2 of E/2 of SE/4 of SE/4 of Sec. 16. 16 1978 190.26
233. E½ of the E½ of the E½ of the NE¼ of the NE¼ of Sec. 17, lying south of Hwy M-72 except the S'ly 95 ft therefrom. 17 1978 419.96
234. E½ of E½ of E½ of NW¼ of NE¼ 17 1978 276.13
235. Comm at NE Cor of SE/4 of NE/4 of Sec 17-Th S 20 rods to POB-Th W 20 rods-Th N 7 rods-Th E 20 rods-Th S 7 rods to POB. 17 1978 230.22
236. All that part of the S½ of N½ of S½ of SE¼ of NW¼ lying on West side of County Rd. 17 1978 45.44
237. S 2/3 of S¾ of S 2/3 of N/2 of SW/4 of SW/4 and also the N½ of the S/2 of SW/4 of SW/4 of Sec 17 all lying East of Co. Rd. 17 1978 439.92
238. Comm. at the NW Cor. of NE/4 of SE/4 of Sec. 17, T26N, R2W, Th S 40 rods to POB Th E 32 rods; Th N 22 rods; Th E 8 rods; Th S to S line of NE/4 of SE/4; Th W to SW Cor. of NE/4 of SE/4; Th N to POB and also the SE/4 of SE/4 17 1978 320.09
239. W½ of E½ of W½ of NE¼ NE¼ lying on the S side of M-72 22 1978 240.20
240. Comm. at a point 495 ft. N. of SW. Cor. of SW/4 of NW/4 Th. E. 377.2 ft. to R/w of M72, Th NW'ly along said R/W 487.4 ft. to Intersection of Co. Rd. R/W, Th SW'ly along Co. Rd. R/W 492.5 ft to POB. 23 1978 754.48
241. The S/2 of the N/2 of the N/2 of the NW/4 of the SW/4 lying S and W of Hwy M-72 except the W 165 ft. thereof. 23 1978 105.37
242. All that part of the S½ of S½ of N½ of NW¼ of SW¼ lying SW of state highway M-72, except the W. 165 ft. thereof, also known as Parcel D. 23 1978 95.37
244. W/2-S/2-SW/4-NW/4 28 1978 709.55
245. The North 429 feet of the South 858 feet of the East one-half of the NW¼ of the NE¼ 30 1978 295.10
246. W/2 of W/2 of E/2 of SW/4 of NE/4 31 1978 200.26
247. The N½ of the S½ of NE/4 of SE/4 of NE/4 31 1978 185.26
248. The North 986 ft of the E/2 of the W/2 of the W/2 of the NE¼ of the SE¼ 31 1978 90.41
249. The S 320 ft of the E/2 of the W/2 of the W/2 of the NE¼ of the SE¼ 31 1978 50.47

GRAYLING TOWNSHIP
Town 26 North Range 3 West

250. N/2 of NE/4 of SW/4 of NE/4 1 1978 95.37
252. Comm. at the NE Cor. of the SE¼ of the SW¼ and running thence S 0° 54'W along the quarter line 275.0 ft, Th N 89° 55'W 33 ft to the W'ly R/W of the Co. Rd. for a POB; Th N 89° 55'W 670.5 ft., Th S 0° 55'W 327.7 ft, Th S 89° 55'E 656.4 ft to the W'ly R/W of the Co. Rd., Th NE'ly along sd R/W line 82.0 ft., the long chord bears N 10° 55'E 81.9 ft., Th N 0° 54'E 247.4 ft to the POB. 5 1978 270.16
253. Comm at NE Cor of SE/4-SW/4 & Th S 0° 54'W along ¼ line 602.7 ft, Th N 89° 55'W 47.2 ft to W'ly R.O.W. of Co. Rd. for P.O.B. Th N 89° 55'W 656.4 ft, Th S 0° 55'W 274.4 ft Th S 76° 50'E 224.6 ft Th S 0° 55'W 46.5 ft Th S 89° 44'E 299.8 ft to W'ly ROW of Co. Rd. Th Ne'ly along ROW 400.0 ft 21° 02'E 398.8 ft to POB. 5 1978 1,758.12
255. That part of NW¼ of NE¼ lying S & E of Old Lewiston Grade. 6 1978 2,883.44
256. Comm. at the NW Cor. of same & running Th N 89° 18'E on Sec. line 102.9 ft to P.O.B. on E R.O.W. line of Old State Hwy US-27 Th N 89° 18'E on Sec. line 593.7 ft to NW'ly line of Old Lewiston Grade Th S 34° 11'30"W, 128 ft Th S 89° 18'W parallel with Sec. line 523.8 ft to Hwy line Th N 1° 06'E along same 105 ft to P.O.B. 6 1978 359.42
257. Comm. at the NE Cor. of the SW/4 of the NE/4 Th W 430.2 ft. Th S 500 ft. Th W 165 ft Th S 275 ft Th W 130 ft Th S 390.6 ft Th E 700 ft Th N 1166.4 ft to POB. 6 1978 509.83
258. A parcel of land in the SE¼ of SE¼ which is 33 ft N. & 450 ft W of SE. Cor. of Sec. Th N. 240 ft. W. 120 ft Th. S. 240 ft. Th E 120 ft to P.O.B. 6 1978 205.22
265. All that part of the W/2 of the SW/4 of Sec. 7 lying South of Hwy M-72 and M-93 and West of the AuSable River. 7 1978 195.24
266. Comm. at the center of Sec. 8 T26N, R3W Th S 89° 56'10"W 1102.65 ft to POB Th N 1° 47'E 77.45 ft Th N 44° 9'E 220.15 ft Th N 30° 50'E to S'ly bank of AuSable river Th NE'ly alg river to E 1/8 line Th S on E 1/8 line to the E&W ¼ line Th W on ¼ line to POB. 8 1978 969.20
267. Comm at the intersection of E. ROW line of I-75 expressway and the E&W ¼ line of Sec. 8 T26N, R3W for POB. Th E 270 ft M/L to a point N 89° 56'10"E 761.05 ft from the center of Sec. 8. Th N 0° 53'E 66.2 ft in N 41° 59' 88.5 ft Th N 17° 37'E 215.0 ft to S'ly bank of AuSable river. Th cont. NW'ly alg said bank to the E ROW of I-75 Th. S'ly alg. ROW to POB. 8 1978 350.06
268. Comm. at the N/4 post of Sec. 8 T26N, R3W Th S on N/S ¼ line 44 rods Th W 66 ft. Th S 170 ft to POB. Th cont. S 170 ft Th W 200 ft Th N 170 ft Th E 200 ft to POB. 8 1978 50.47
269. W½ of W. 10 A. of SW¼ of NW¼ 5 A 9 1978 1,418.59
270. E½ of E½ of N½ of NW¼ of NW¼ 12 1978 295.10
271. E/2 of W/2 of E/2 of N/2 of NW/4 of NW/4 12 1978 724.51
273. Comm. at NW Cor. of N/2 of S/2 of NE/4 Th S 217, Th. E 434, Th N 217, Th W 434 to POB. 14 1978 160.31
274. E/2 of E/2 of E/2 of NW/4 of NW/4 15 1978 924.24
275. E 5 acres of E 15 acres of N 30 acres of NW/4 of NE/4 except a parcel of land being 175 ft N & S and 100 ft E & W of the NW Cor. thereof. 17 1978 1,123.97
276. S 100 ft of the N 550 ft of the W 280.5 ft of NW/4 of NE/4 17 1978 1,019.13
277. Comm at NW Cor of Sec 18; Th S 250 ft; Th E 350 ft; Th N 250 ft; Th W 350 ft 18 1978 1,483.48
281. All that part of the SW/4 of SW/4 lying West of the NY Central Railroad ROW, cont. 25 acres M/L. 21 1978 220.23
282. The N/2 of SW/4 of SE/4 24 1978 165.28
283. E/2 of SW/4 of SE/4 of SW/4 25 1978 90.41
284. W½ of E½ of W½ of NW¼ of SE¼ 25 1978 95.37
285. The E/2 of W/2 of W/2 of NW/4 of SE/4 25 1978 335.05
287. S/2 of NE/4 of NE/4 of SE/4 26 1978 315.08
288. NW/4 of the SW/4 of the NE/4 of the SE/4 26 1978 30.76
289. SW/4 of SW/4 of NE/4 of SE/4 26 1978 245.16
290. NE/4 of NE/4 of NE/4 of SE 26 1978 55.43
291. Comm. at NW Cor. of Sec. 36, T26N, R3W, Th S 0° 39'W 340 ft. to POB; Th N 89° 16'E; 650.91 ft., Th S 0° 37'07"W 309.10 ft., Th S 89° 18'45"W 651.08 ft. Th N 0° 39'E; 308.56 ft. to POB. 36 1978 90.41

GRAYLING TOWNSHIP
Town 26 North Range 4 West

292. N/2 of S/2 of SW/4 of NW/4 1 1978 414.95
293. N/2 of S/2 of SE/4 of NW/4 1 1978 85.39
294. Comm. 6.7 ft E of center Cor of Sec 10, & Gov't lot 3-Th S 21° 52'W 184.4 ft-Th W 406.6 ft-Th N 180 ft-Th E 447 ft to POB. A part of Gov't Lot 3 and 1/6 undivided intr in private rd described as Comm at the NW Cor of Gov't Lot 3 Sec 10 Th S 29° 09'E 201 ft for POB Th E to W'ly ROW of Danish Landing Rd. Th SW'ly alg same 20 ft Th W to shore of Lk Margrethe Th N'ly alg same 20 ft to POB. 10 1978 170.30
295. Comm S 29° 09'E 100.5 ft from NW Cor of Gov't Lot 3, Sec. 10, Th E 240.3 ft., Th S 90 ft, Th W 195.6 ft, Th N 29° 09'W 100.5 ft to POB Sec 10 T26N R4W and 1/6 undivided intr in private rd described as comm at the NW Cor of Gov't Lot 3 Sec. 10 T26N R4W Th S 29° 02'E 201 ft for POB Th E to W'ly ROW of Danish Landing Rd. Th SW'ly alg same 20 ft Th W to shore of Lake Margrethe Th N'ly alg same 20 ft to POB. 10 1978 499.85
296. The N/2 of N/2 of NE/4 of NE/4 lying West of the AuSable River. 11 1978 405.51
297. Beg at S¼ post of Sec. 12 Th S 89° 37'W 1521.9 ft for a POB, Th W 322 ft Th N 336.5 ft to S'ly ROW of M-72, Th SE'ly along said ROW 335 ft Th S 250 ft to POB. 12 1978 6,681.39
298. Comm 555.7 ft W & 495 ft S of NE Cor of SE¼ of SW¼, Th E 120 ft, N 200 ft, W 120 ft, S 200 ft to POB. 12 1978 280.15
299. Comm at the S/4 Cor of Sec 12 Th N 1° 12'E 642.85 ft Th N 89° 59'15"E 328.7 ft Th N 1° 11'15"E 192.11 ft to POB Th cont N 449 ft Th N 73° 17'E 275 ft Th S 1° 9'45"W 473.4 Th S 76° 24'W 270.6 ft to POB. 12 1978 370.02
300. Comm at the S/4 Cor. of Sec. 12 Th N 1° 12'E 642.85 ft. Th N 89° 59'15"E 328.7 ft Th N 1° 11'15"E 192.11 ft Th N 76° 24'E 270.6 ft to POB Th N 1° 9'45"E 473.4 ft Th N 55° 18'E 247.1 ft Th S 1° 9'45"E 592.3 ft Th S 83° 47'E 202.1 ft to POB. 12 1978 255.16
301. Comm at the S/4 Cor of Sec. 12 Th N 1° 12'E 642.85 ft Th N 89° 59'15"E 328.7 ft to POB Th cont. E 657.4 ft Th N 1° 9'45"E 637.64 ft Th S 89° 42'30"W 159. ft Th N 32° 10'W 320.2 ft Th N 28° 28'W 118.2 ft Th S 47° 30'W 165 ft. Th S 1° 9'45"E 592.3 ft Th S 83° 47'W 202.1 ft Th S 76° 24'W 270.6 ft Th S 1° 11'15"W 192.11 to POB. 12 1978 325.06
302. The S 192 ft of the N 307 ft of the E/2 of E/2 of S/2 of W/2 of E/2 of SW/4 of SE/4 of Sec 12. 12 1978 220.23
303. Comm at the SE Cor of the NW/4 of the NE/4 Th N 0° 19'W on the 1/8 line a distance of 517.94 ft., Th S 89° 51'W 199.7 ft. to POB., Th S 89° 51'W 133.7 ft., Th N 0° 19'W 120 ft., Th N 89° 51'E 133.7 ft., Th S 0° 19'E 120 ft. to the P.O.B. 13 1978 564.74
304. That part of W/2 of SE/4 of SE/4 of NW/4 lying N of Old M-93. 13 1978 115.36
305. The W 127.7 ft of E 327.7 ft of S. 660 ft. N. of Old M-93. 13 1978 624.65
306. The W'ly 150 ft of E/2 of E/2 of S/2 of SE/4 of NW/4 of Sec. 13 lying N of Old M-93 13 1978 100.39
307. A parcel of land comm 66 ft. W. of SE Cor. of SW/4 of NW/4, POB. Th. W. 99 ft, Th. N. 364.3 ft Th SE'ly 113.4 ft, Th. S. 308.55 ft to POB. 14 1978 310.10

GRAYLING TOWNSHIP
Town 27 North Range 2 West

309. Comm. at SE Cor of SE/4 of NE/4 Th S 89° 50'12"W 329.31 ft., to POB. Th. S 89° 50'12"W 329.31 ft., N 0° 40'E; 332 ft., Th N 89° 50'12"E 329.31 ft., Th S 0° 40'W; 332 ft. to POB. 26 1978 70.43
310. Comm. at SE Cor of SE/4 of NE/4 Th S 89° 50'12"W 658.52 ft. to POB, Th S 89° 50'12"W; 329.31 ft, Th N 0° 40'E; 332 ft., Th N 89° 50'12"E; 329.31 ft., Th S 0° 40'W 332 ft. to POB. 26 1978 60.44
311. Comm. at SW Cor of SE/4 of NE/4 Th N 0° 30'10"E 332 ft., Th N 89° 50'12"E; 329.49 ft. Th S 0° 40'W; 332 ft., Th S 89° 50'12"W 329.31 ft. to POB. 26 1978 60.44
312. Beg. at SW Cor. of N½ of SW¼ Th. E 242 ft. on SE&W 1/8 line of Sec. 26; N 360 ft; W 242 ft. to W Sec line; S on said line 360 ft. to POB. 26 1978 165.28
313. Comm at a point 40 rods N & 15.5 rods W of the SE Cor of the SE/4 of the SE/4 of Sec. 33, Th S 40 rods, Th W 8.5 rods. Th N 40 rods, Th E 8.5 rods to POB. 33 1978 519.82

GRAYLING TOWNSHIP
Town 27 North Range 3 West

315. S 880 ft. of SW/4 of NW/4 23 1978 1,688.22
316. SE¼ of SE¼ 29 1978 599.71
317. The N¾ of the East ½ of the NE¼. 60 A. M/L except highway M93 as now exists on the premises. 30 1978 305.09
318. Comm. at NE Cor of S½ of S½ of E½ of NE¼ Th W on line of tract for 633 ft. Th W 208 ft. Th S 208 ft. Th E 208 ft. Th N 208 ft. to POB. 30 1978 419.96
319. Comm at the S¼ Cor Th N 0° 43'E 200 ft Th N 89° 11'E 103.94 ft to POB Th cont E 300 ft Th N 1° 9'E 100 ft Th S 89° 11'W 300 ft Th S 1° 9'W to POB. 31 1978 429.71
320. The S/2 of the S/2 of the SE/4 of the NE/4 32 1978 365.02
321. All that part of the SW/4 of SW/4 lying SE'ly of the East Branch of the AuSable River. 32 1978 345.03
322. Comm. SE Cor. of NE/4 of SE/4 Th. N 89° 30'45"W. along 1/8 line 1312.35 ft., Th N 0° 47'30"E. 158.86 ft., Th S 89° 29'E, 1311.77 ft., Th S. 0° 35'30"W 158.20 ft. to POB. 33 1978 85.43

GRAYLING TOWNSHIP PLATS
AuSable Woods

323. Lot 13 1978 115.36

AuSable Woods No. 2

324. Lot 23 1978 160.31

AuSable Woods No. 3

325. Lot 35 1978 120.37
328. Lot 81 1978 125.33

AuSable Woods No. 4

329. Lot 85 1978 113.22
330. Lot 101 1978 113.22
330. Lot 101 1978 130.36
331. Lot 110 1978 245.16
332. Lot 141 1978 180.29
333. Lot 146 1978 205.22

AuSable Woods No. 5

334. Lot 156 1978 155.30
335. Lot 157 1978 135.32
336. Lot 158 1978 150.32
337. Lot 167 1978 170.30
338. Lot 183 1978 120.37

Brinks Park

341. Lots 1, 2, 3, 4, 6 1 1978 904.27
342. W 60 ft of Lot 2 3 1978 265.15
343. Lots 3 & 4 3 1978 494.83
344. The W 47.5 ft of the E 95 ft of Lot 3 6 1978 16.20
345. Lot 6 & E 107½ ft of Lot 4 & E½ of Lot 5 6 1978 519.82

Brinks Park Second Addition

346. Lots 3 & 4 lying E of 1/8 line 6 1978 21.06

Cloughs Highland Acres

347. Lot 7 1978 712.48
348. Lot 73 1978 73.34
349. Lot 74 1978 727.44

Grayling Manor

350. Lot 4 1978 559.90
351. Lot 11 1978 754.65
353. Lot 24 1978 611.56
354. Lot 26 1978 584.68
355. Lot 29 1978 656.79

Grayling Mobile Estates

356. Lot 1 1978 235.06
357. Lot 11 1978 339.94
358. Lot 19 1978 290.01

Grayling Mobile Estates No. 4

359. Lot 148 1978 85.26

Grayling Park

360. Lot 19 and S'ly 5 ft of Lot 18 5 1978 384.98
361. Lot 22 5 1978 290.13
362. Lot 23 5 1978 414.95
363. W½ of Lots 5 & 6 6 1978 629.67

Harbor Beach

365. Lot 24 1978 679.60
366. Lot 26 1978 150.32

Karen Woods

371. Lot 22 2 1978 524.63
372. Lot 6 3 1978 470.76

Lakeview Park

373. Lot 8 1978 1,469.27

Madsens Pines

374. Lots 9, 10 and 11 1978 619.68

North Park Subdivision

375. Lot 12 1978 934.24
376. Lots 30, 34 & 35 1978 1,298.76
377. Lot 33 1978 599.71

Oak Park Acres

379. Lot 28 and 29 1978 80.43
380. Lot 43 1978 534.78
381. Lot 44 1978 40.47

Pinecrest

382. Lot 1 1978 534.78
383. Lot 8 1978 659.62
384. Lot 15 1978 904.27
385. Lot 17 1978 619.68

Pine Point

387. Lot 9 1978 135.32
388. Lots 25 & 26 1978 484.65
389. Lots 27 & 28 1978 55.43

Pinewood Sites

390. Lot 12 1978 225.20
391. Lot 19 1978 384.98

Portage Heights

392. Lots 1 thru 6 & 41 thru 48 6 1978 135.32
393. Lots 25, 26, 27, 28 13 1978 45.44
394. Lots 16 thru 35 17 1978 280.15

First Addition to Portage Lake Park

395. Lots 4 & 5 1 1978 135.32
396. Lots 1, 2, 3, 4 except E⅓ and W⅓ 3 1978 619.68
397. The E⅓ of Lots 1, 2, 3, 4 3 1978 235.19
398. W⅓ of Lots 5, 6, 7, 8, 9, 10 3 1978 509.83

Second Addition to Portage Lake Park

399. Lots 11 & 12 1 1978 35.58
400. Lots 13 thru 16 1 1978 65.43
401. Lots 16 & 17 & W½ of Lot 18 6 1978 544.75

Fourth Addition to Portage Lake Park

403. Lots 23, 24, 25 8 1978 45.44

Fifth Addition to Portage Lake Park

404. Lots 47, 48, 49, 50 2 1978 65.43
405. Lot 5 9 1978 16.20
406. Lot 35 thru 39 9 1978 250.19
407. Lots 44, 45, 46 9 1978 150.32
408. Lots 18 thru 25 10 1978 55.43
409. Lot 44 11 1978 16.20
410. Lots 1 thru 48 19 1978 105.37

Sixth Addition to Portage Lake Park

411. Lots 42, 43 & 44 1 1978 295.10
412. Lots 39-42 2 1978 55.43
413. Lots 1 thru 20 and Lots 30 thru 45 3 1978 230.22
414. Lots 7, 8, 9, 10 4 1978 65.43
415. All that part of Lots 1 thru 8 lying S of M-72 ROW 8 1978 35.58
416. Lots 37 thru 48 & all that part of Lots 33 thru 36 lying S of M-72 ROW 9 1978 210.24
417. Lots 7, 8, 9 & 10 10 1978 205.22
418. Lots 20 thru 26 13 1978 135.32
420. Lots 46 thru 50 19 1978 384.98

Riverside Subdivision

421. Lot 31 except S. 20 ft 1978 484.85

Riverwood Sites

428. Lot 21 1978 434.91

Shangri-la Subdivision

429. Lot 5 1978 360.03

Shaws Park

430. Lots 27, 28 & 29 1978 449.91

Sunset Park

432. Lot 48 1978 534.78

LOVELLS TOWNSHIP
Town 27 North Range 1 West

433. Comm at the NE Cor of said Sec. 1, Th S 1° 16'W alg the E line of said Sec. 1 86.95 ft. Th S 0° 29'W alg the E line of said Sec. 1 1241.05 ft. to the POB. Th cont. S 0° 29'W, 339 ft. Th N 88° 47'30"W, 1289.30 ft. Th N 0° 35'E, 339 ft. Th S 88° 47'30"E, 1288.78 ft. to the POB. 1 1978 277.37
434. Comm at the NE Cor of said Sec. 1, Th S 1° 16'W, alg the E line of said Sec. 1 86.95 ft. Th S 0° 29'W, alg the E line of said Sec. 1 1580.05 ft. to the POB. Th cont. S 0° 29'W, 339 ft. Th N 88° 47'30"W, 1289.82 ft. Th N 0° 35'E, 339 ft. to the POB. 1 1978 390.48
435. Comm at the SE Cor of said Sec. 1, Th N 0° 29'E alg the County line 226 ft. to the POB. Th N 88° 10'00"W, 1294.47 ft. Th N 0° 35'E, 291.3 ft Th S 88° 47'30"E, 1293.95 ft, to the County line. Th S 0° 29'W, 306.96 ft. to POB. 1 1978 257.28
436. Comm at the SE Cor of said Sec. 1, Th S 0° 27'W alg the E line of said Sec. 12 128.49 ft. Th 88° 32'50"W, 1344.35 ft. to the E'ly bank of the middle branch of Big Creek, Th N 49° 31'E alg the river bank 120.2 ft Th N 34° 50'W alg said river bank 70.5 ft. to the SW Cor of the E/4 of said Sec. 1, Th N 0° 35'E alg 1/8 line 226 ft. Th S 88° 10'E, 1294.47 ft. Th S 0° 29'W, 226 ft. to the POB. 1 1978 279.18
437. Comm at the SW Cor of said SW¼ of NW¼, Th East along E/W one quarter line 430 ft, Th N and parallel to West Sec line 130 ft to the POB of this description, Th cont N 200 ft., Th East and parallel to E/W quarter line 300 ft to the West bank of Big Creek, Th SE'ly along West bank of Big Creek 235 ft M/L to a point due West of the POB, Th West and parallel to E/W quarter line 430 ft to the POB. Together with right of ingress and egress over and across 30 foot road as now established. 3 1978 733.43
438. SE¼ of NW¼ 11 1978 235.41
439. Comm NW Cor of NW¼ of SW¼, Th E 1259.6 Th S 208.7 ft, W 1049.8 ft, S 50 ft, W 208.7, N 258.7 ft to POB. 11 1978 381.26
440. Part of the NE/4 of Sec. 12, T27N, R1W. The POB at the N/4 Cor of said Sec. 12, Th S 88° 10'E alg the N line of Sec. 12, 1263.9 ft to the W'ly bank of the middle branch of Big Creek, Th S 0° 26'W, 82.8 ft, Th S 51° 51'W, 88.4 ft, Th S 7° 20'W, 59.2 ft. Th N 88° 22'50"W, 1188 ft. Th N 0° 45'37"E, 203.16 ft to the POB. 12 1978 339.40
441. The SE/4 of the NE/4 and the W/2 of the NE/4 of the SE/4 except the E'ly 337.8 ft. of the S'ly 100 ft. of the W/2 of the NE/4 of the SE/4 15 1978 2,154.64
442. The E/2 of the W/2 of the S/2 of the S/2 of the SW/4 of the NW/4 15 1978 448.85
443. Comm at NW Cor of S½ of SE¼ Th E 1656.6 ft Th S 460.65 ft Th W 1361.6 ft Th N 300 ft Th W 300 ft Th N 163.3 ft to POB part of S½ of SE¼ 15 1978 153.33

LOVELLS TOWNSHIP
Town 28 North Range 1 West

444. SE/4 of SE/4 of Sec 18 less the E 200 ft of the N 996 ft 18 1978 173.38
445. Comm. at SE Cor. of N/2 of NE/4 Th N. 82° 52'W on 1/8 line 1447 ft to POB. Th. N 82° 52'W 143.5 Th N. 40° 53'E 358.4 ft Th. S 26° 06'E 129.6 ft, Th. S 40° 228' to POB. 19 1978 250.02
446. Comm. 417.4 ft. W. & 332.4 ft. N. of SE/4 of NE/4. Th. N. 56° 20'E. 60 ft. to an iron stake Th. N. 56° 20'E. 75 ft. to an iron stake, Th. N. 51° 02'W. 313.25 ft to an iron stake, Th. S 37° 25'W. 75 ft., Th. S 51° 02'E 265.5 ft. to POB. 19 1978 217.14
447. Comm 417.4 ft. W of SE Cor of NE/4 of NE/4, Th N 208.7 ft., W 146.8 ft S 61° 11'W 270 ft., S 29° 30'E 63.6 ft., E 357.8 ft. to POB. 19 1978 173.38
448. Comm at the center of Sec. 19, T28N, R1W, Th 55° E 221 ft., Th N 54° 14'E 200 ft., to POB. Th N 13° 19'W 100 ft., Th N 52° 19' E 200 ft., Th S 13° 19' East 100 ft., Th South 52° 19' West 200 ft. to the POB. Being a part of the SW¼ of the NE¼ 19 1978 42.01
449. Comm at the SW Cor of the SW/4 of the Frl NE/4 of Sec. 19, T28N, R1W and the N'ly R/W of the abandoned Twin Lakes branch of MCRR, Th NE'ly alg said R/W 1181 ft. to POB, Th SE'ly 66 ft, Th NE'ly 100 ft. Th NW'ly 66 ft., Th SW'ly 100 ft. to the POB. 19 1978 42.01
450. W'ly 100 ft of E'ly 500 ft of Old Lewiston Grade in SW¼ of NE¼ 19 1978 268.22
451. Comm at center of Sec 19 T28N R1W Th N 55° E 221 ft Th N 54° 14'E 200 ft Th N 52° 19'E 200 ft Th N 50° 53'E 60.8 ft to POB Th cont N 50° 53'E 89.2 ft Th N 44° 51'E 7.4 ft S 45° 9'E 66 ft Th S 50° 53'W 103.4 ft Th N 39° 7'W 66 ft to POB. Being part of SW¼ of NE¼ 19 1978 42.01
452. W 200 ft of E 800 ft of ROW of old Grayling Twin Lakes R.R. in SW/4 of NE/4. 19 1978 78.49
453. Comm at a point N 55° E 121 ft. from SW Cor of SW/4 of NE/4 for a POB., Th N 14° W 100 ft., Th N 54° 14'E 300 ft., Th S 13° 19' E 100 ft., Th S 55° W 300 ft. to POB. Also a parcel of land comm. 150 ft. NE'ly of the bank of North Branch of AuSable River in Sec. 19, Th in a NE'ly direction 445 ft. being 66 ft. in width and a part of the abandoned Twin Lakes & northeastern R.R. R.O.W. 19 1978 1,319.05
454. Comm at the center of said Sec Th N 84° 14'45"W alg E & W¼ line of said Sec 123.79 ft Th N 44° 42'W 4.05 ft to POB Th cont. N 44° 42'W 68.2 ft Th N 52° 35'05"E 211.2 ft Th S 12° 49'E 74.45 ft Th S 52° 35'05"W 171.6 ft to POB 19 1978 115.00
455. Comm at the center of Sec. 19, T28N, R1W and running Th S 83° 02'E 38.2 ft. for a POB, Th N 11° 32'W 126.2 ft. Th S 53° 52'W 171.6 ft., Th S 04° 09'W 55.0 ft., Th S 46° 06'E 77.5 ft., Th S 26° 08'E 36 ft., Th N 65° 38'E 117.0 ft., Th N 08° 42'E 71 ft. to the POB. 19 1978 1,669.38
456. Comm. at center of Sec. 19 Th. S. 41° 31'E. 126.4 ft. Th. S. 13° 43'W. 179.3 ft to POB. Th S. 83° 24'W. 91.8 ft Th. S. 34° 24'W. 100 ft. Th. S. 87° 41'E. 127.7 ft. Th. N. 11° 07'E. 100 ft. to POB. 19 1978 647.69
457. The N/2 of N/2 of SE/4 of NE/4 20 1978 166.08
458. The E/2 of NW/4 and the NW/4 of NW/4 except a parc comm 10 rods So. of NW Cor thereof for a POB. Th East 16 rods Th So. 10 rods Th W 4 rods Th So. 20 rods Th W 12 rods Th N 30 rods to POB. 21 1978 297.45
459. S½ of SW¼ of SW¼ of SE¼ of SW¼ 21 1978 603.93
460. S½ of SE¼ 21 1978 1,027.18
461. SW¼ of SW¼ 22 1978 297.45
462. The SE/4 of the NW/4, The W/2 of the NW/4 & the N/2 of the NE/4 of the SW/4 27 1978 2,574.22
463. NE¼ of NE¼ 28 1978 297.45
464. NW¼ of NE¼ 28 1978 457.96
465. N/2 of SW/4 of NE/4 exc. the N 209 ft of the W 209 ft, and the S 200 ft of the West 435.5 ft thereof. 28 1978 275.52
466. S½ of SW¼ of NE¼ 28 1978 326.60
467. The N/2 of the S/2 of the SE/4 of the NE/4 28 1978 166.08
468. The S/2 of S/2 of SE/4 of NE/4 and the N/2 of N/2 of SE/4 of NE/4 and the S/2 of N/2 of SE/4 of NE/4 all in Sec. 28 T28N R1W. 28 1978 275.52
469. The N/2 of the N/2 of the NE/4 of the SE/4 28 1978 166.08
470. The S/2 of the N/2 of the NE/4 of the SE/4 28 1978 166.08
471. The S/2 of NE/4 of SE/4 28 1978 326.60
472. The SE/4 of the SE/4 28 1978 297.45
473. N½ of the N½ of the NW/4 of the SE/4 29 1978 457.96
474. S/2 of S/2 of NW/4 of SE/4 29 1978 384.97
475. The North ½ of the N/2 of SW/4 of SE/4 29 1978 166.08
476. West ½ of West ½ of South ½ of NE/4 of NE/4 also Parcel B East ½ of West ½ of S½ of NE/4 of NE/4 30 1978 195.24

LOVELLS TOWNSHIP
Town 28 North Range 2 West

477. Comm. at NE Cor. of SW¼ of SE¼ Th. S 200.9 ft Th. W 940 ft. to E'ly bank of N. Branch of AuSable River. Th. SW'ly alg sd E'ly bank 79.1 ft. Th. N. 85° 45'E 953.6 ft. Th N 62 ft. to POB. 12 1978 144.15
478. Comm on E 1/8 line 2126 ft N of Sec line Th W 650 ft Th N 100 ft Th E 650 ft Th S 100 ft to POB 13 1978 275.52
479. The N 200 ft of the S 600 ft of W/2 of NW/4 of SE/4 13 1978 56.63

LOVELLS TOWNSHIP PLATS
Calkins Lovells Subdivision

480. Lot 8 1978 63.92
481. Lot 9 1978 63.92
482. Lot 11 1978 63.92

Creekview No. 2

483. Lot 31 1978 78.49
484. Lot 41 1978 78.49
485. Lot 51 1978 78.49
486. Lot 61 1978 71.23
487. Lot 76 & 78 1978 151.46
488. Lot 88 1978 78.49

Northern Heights

489. Lot 6 1978 71.18
490. Lot 25 1978 78.49
491. Lot 28 1978 55.38
492. Lot 34 1978 78.49
493. Lot 40 1978 78.49
494. Lot 58 1978 78.49
495. Lot 86 1978 78.49
496. Lot 116 1978 63.92
497. Lot 117 1978 63.92
498. Lot 150 1978 71.18
499. Lot 169 & 170 1978 136.85
500. Lot 201 1978 71.18
501. Lot 223 & 224 1978 136.85
502. Lot 226 1978 71.18
503. Lot 227 1978 71.18
504. Lot 234 1978 71.18
505. Lot 235 1978 71.18

Northern Heights No. 2

506. Lot 288 1978 71.18
507. Lot 298 1978 71.18
508. Lot 331 1978 71.18

Northern Heights No. 3

509. Lots 374 & 375 1978 136.85
510. Lot 389 1978 71.18
511. Lot 405 1978 71.18
512. Lot 412 1978 71.18

Pender Park No. 1

513. Lot 11 1978 151.46
514. Lot 12 1978 78.49

Sunset Hills

515. Lots 10, 11, 12, 13, 14 1978 530.95

Warblers Hideaway

516. Lots 69 & 70 1978 78.49
517. Lots 75 and 76 1978 78.49
518. Lot 140 1978 78.49
519. Lot 166 1978 42.01
520. Lot 187 1978 42.01
521. Lot 202 1978 42.01
522. Lot 216 & 217 1978 78.49

Warblers Hideaway No. 2

523. Lot 251 1978 42.01
524. Lots 261 & 262 1978 78.49

Warblers Hideaway No. 3

525. Lot 348 1978 523.65
526. Lot 432 1978 49.31
527. Lot 433 1978 49.31
528. Lot 441 1978 49.31
529. Lot 449 1978 49.31

Warblers Hideaway No. 4

530. Lot 478 1978 10.74
531. Lot 497 1978 49.31
532. Lot 501 1978 49.31
533. Lot 510 1978 49.31

MAPLE FOREST TOWNSHIP
Town 28 North Range 3 West

534. Comm at SE Cor of said Sec 4 and running Th S 88° 57'W alg Sec line 1260.7 ft Th N 0° 44'20"W 659.42 ft to POB Th S 88° 50'30"W 665.5 ft Th N 0° 44'10"W 658.16 ft Th N 88° 44'E alg 1/8 line 665.5 ft Th S 0° 44'20"E 659.42 ft to POB 4 1978 141.24
535. Comm 312 ft W of SE Cor of NW/4 of NE/4, Th N 41° 06'E 789.5 ft to shore of Bradford Lake, Th W along shore to mouth of creek, Th downstream alg E. side of creek to intersec with S bndry, Th E 802.6 ft to POB less and except that portion of following parcel lying E of Bradford Creek = Comm at NE Cor of Sec 6, T28NR3W, Th S 0° 19'49"W 1307.98 ft alg E line of said Sec., Th N 89° 50'16"W

Sale No.	Description or Parcel	Sec. or Blk.	Years for Which Delinquent	Total of Taxes, Interest and Charges Due in Said Years Dollars Cents
	MAPLE FOREST TOWNSHIP Town 28 North Range 3 West			
	1303.02 ft alg E/W 1/8 line, Th N 89° 59'38"W 881.30 ft alg E/W 1/8 line to POB, Th S 0° 0'22"W 6 ft, Th N 89° 59'38"W 112.27 ft, Th N 42° 25'22"W 103.38 ft, Th N 47° 34'38"E 58 ft, Th S 42° 25'22"E 15 ft, Th S 64° 54'03"E 109.42 ft, Th S 29° 59'38"E 60 ft to POB	6	1978	3,467.69
536.	Comm on W'ly side of MCRR ROW, Th S 41° 06'W 330.5 ft from Intersec. with N line of SE¼ of NE/4, Th S 41° 06'W 264 ft, Th N 61° 20'W 1090 ft to E'ly bank of Bradford Creek 40 ft S of N line of SW/4 of NE/4, Th N'ly alg bank approx. 40 ft to said N line, Th E 441.6 ft, Th S 68° 32'E 704.7 ft to POB; also NE/4 lying W'ly of Bradford Lake and Bradford Creek. Said parcel less and except that portion of following description lying W of Bradford Creek: Comm at NE Cor of Sec. 6, Th S 0° 19'49"W 1307.89 ft alg E line of said Sec 6, Th N 89° 50'16"W 1303.02 ft alg E/W 1/8 line, Th N 89° 59'38"W 881.30 ft alg E/W 1/8 line to POB, Th S 0° 0'22"W 6 ft, Th N 89° 59'38"W 112.27 ft, Th N 42° 25'22"W 103.38 ft, Th N 47° 34'38"E 58 ft, Th S 42° 25'22"E 15 ft, Th S 64° 54'03"E 109.42 ft, Th S 29° 59'38"E 60 ft to POB.	6	1978	2,984.17
537.	Beg 600.1 ft E & N 43° 29'W 77.8 ft from SW Cor of SE/4 of NE/4-Th NE'ly 227 ft to shore of Horseshoe Lake-Th NW'ly alg shore 217.2 ft cont. Th SW'ly 200.2 ft-Th SE'ly 200 ft to POB.	6	1978	890.51
539.	W/2 of SW/4 and NE/4 of SW/4 and the NW/4, all in Sec 6, less and except a parcel described as comm at S¼ Cor of Sec 6, Th N 0° 43'W alg said N & S ¼ line to S'ly shore of Bradford Creek, Th downstream alg Bradford Creek 3628.64 ft, Th S 42° 10'57"E 742.1 ft, Th N'ly alg NW'ly ROW line of Detroit & Mackinaw Railroad 480.3 ft, Th N 0° 26'31"W 684.18 ft, Th S 87° 49'20"E 661.17 ft, Th NE'ly alg said NW'ly ROW of railroad 1,089.47 ft to POB.	6	1978	1,155.96
540.	SE¼ of SE¼	8	1978	359.54
541.	E/2 of E/2 of S/2 of SE/4 of SE/4	9	1978	436.17
542.	The NW/4 of the NW/4 of the NW/4 of the NW/4	15	1978	294.59
543.	The E/2 of the W/2 of the NW/4 of the NW/4	15	1978	147.15
544.	The E/2 of the E/2 of the NW/4 of the NW/4	15	1978	147.15
545.	The W/2 of the W/2 of the SE/4 of the NW/4	15	1978	141.24
546.	The S/2 of the N/2 of the SW/4 of the NW/4	15	1978	353.61
547.	Part of the NE/4 of NE/4 the POB at the NE Cor of said Sec Th S 1° 06'E alg the section line 664.0 ft Th N 89° 35'45"W 326.36 ft Th N 0° 44'48"W 643.78 ft Th S 89° 38'E 322.45 ft to the POB	16	1978	123.51
548.	Comm at the NE Cor of said Sec Th N 89° 38'W alg the section line 1288.45 ft to POB Th S 0° 44'48"E 1285.10 ft Th N 89° 35'45"W 342.52 ft Th N 0° 23'36"W 1284.86 ft Th S 89° 38'E 334.45 ft to the POB	16	1978	158.93
549.	The W 332 ft of SW/4 of NE/4	16	1978	135.32
550.	Part of NE/4 the POB at the SE Cor of the SW/4 of NE/4 of said Sec. Th N 89° 33'30"W alg the E&W/4 line 329.58 ft Th N 0° 23'36"W 1350.86 ft Th S 89° 35'45"E 342.52 ft. Th S 0° 44'48"E 33 ft Th N 89° 35'45"W 21.0 ft Th S 0° 44'48"E 1318.10 ft to the POB.	16	1978	135.32
551.	N½ of N½ of N½ of NE¼ lying East of I-75	18	1978	229.71
552.	E/2 of W/2 of Sec 19 and NW/4 of NE/4 and W/2 of SE/4	19	1978	1,775.42
553.	N/2 of N/2 of N/2 of SE/4	21	1978	170.74
554.	W¾ of N/2 of S/2 of S/2 of N/2 of SE/4	21	1978	129.36
555.	S/2 of S/2 of N/2 of N/2 of SE/4	21	1978	170.74
556.	The SW¼ of the SE¼	21	1978	654.49
557.	E/2 of NW/4 of SW/4 of NW/4 and also W/2 of NE/4 of SW/4 of NW/4	26	1978	141.24
558.	The SW/4 of the SW/4 of the SW/4 of the NW/4	26	1978	353.61
559.	Comm at the SW Cor of said Sec. 27, Th N 0° 52'W alg the W-line of said Sec. 27, 899.88 ft. to the POB. Th cont. N 0° 52'W, 455 ft., Th S 89° 36'38"E, 959.88 ft., Th S 0° 56'32"W, 960.37 to the POB.	27	1978	406.68
560.	Part of the SE/4 of the SE/4 the POB. at the SE Cor of said section Th S 89° 56'W alg the section line 180 ft. Th N 1° 29'W 247 ft. Th S 89° 56'W 244 ft. Th N 1° 29'W 153 ft. Th N 89° 56'E 424 ft. to the E line of said Sec. Th S 1° 29'E 400 ft. to the POB.	27	1978	99.92
561.	Comm. at NE. Cor of W½ of NE¼ Th. W. on Sec. line 63 rods Th S. 26 rods Th. E. 63 rods Th. N. 26 rods to POB.	28	1978	412.60
562.	SE¼ of NE¼	28	1978	666.31
563.	Comm at the N/4 Cor of sd Sec. 28, Th N 89° 34'10"W alg the Sec. line 672.28 ft. to the POB., Th S 1° 14'08"E, 1335.13 ft. to the N1/8 line, Th N 89° 49'56"W alg the N 1/8 line 346.98 ft., Th N 1° 06'48"W, 1336.70 ft. to the Sec. line, Th S 89° 34'10"E, 344.14 ft. to the POB.	28	1978	430.33
564.	Comm at the N/4 Cor of sd Sec. 28, Th N 89° 34'10"W alg the Sec. line 1016.42 ft. to the POB., Th S 1° 06'48"E, 1336.70 ft. to the N 1/8 line, Th N 89° 49'56"W alg the N 1/8 line 330.98 ft. to the W1/8 line, Th N 0° 59'28"W alg the W 1/8 line 1338.14 ft. to the Sec. line, Th S 89° 34'10"E, 328.14 ft. to the POB.	28	1978	158.93
565.	NE¼ of SW¼	28	1978	271.01
566.	Comm at East ¼ Cor Th South 0° 52'E alg Sec line 338.9 ft to POB, Th S 0° 52'E 338.91 ft. Th N 89° 58'W 1328.5 ft Th N 01° 08'W 336.08 ft Th N 89° 54'E 1330.3 ft to POB.	28	1978	170.74
567.	Comm at S/4 Cor of Sec 29, Th N 87° 11'20"W alg Sec. line 499.5 ft to POB, Th N 87° 11'20"W 150 ft Th N 1° 11'14"W 1356.36 ft, to S/8 line, Th S 88° 13'52"E alg S/8 line 150 ft, Th S 1° 11'14"E 1359.09 ft to POB.	29	1978	117.58
568.	Comm at S/4 Cor of Sec. 29, Th N 87° 11'20"W alg Sec line 349.5 ft to POB, Th N 87° 11'20"W 150 ft, Th N 1° 11'14"W 1359.09 ft to S/8 line, Th S 88° 13'52"E alg S/8 line 150 ft, Th S 1° 11'14"E 1361.58 ft to POB	29	1978	117.58
569.	Comm at S/4 Cor of Sec 29, Th N 87° 11'20"W 208.75 ft to POB. Th N 87° 11'20"W 140.75 ft, Th N 1° 11'14"W 1361.58 ft to S/8 line, Th S 88° 13'52"E 347.55 ft. Th S 1° 16'13"E 939.19 ft, Th N 87° 02'W 200.6 ft, Th S 0° 09'E 429 ft to POB.	29	1978	141.24
570.	E/2 of NE/4 of NE/4 less ROW of Co. Rd. 612 and M-93; also except N 330 ft of S 660 ft of E/2 of NE/4 of NE/4	34	1978	120.54
571.	Comm at the N/4 Cor of said Sec. 34 Th N 89° 56'E (alg Sec line) 721.1 ft to POB Th cont N 89° 56'E 300.7 ft Th S 0° 18'E 300 ft Th N 89° 56'E 365 ft Th S 0° 11'18"E 1026.98 ft Th S 89° 53'W 337.2 ft Th N 0° 11'18" 1327.30 ft to POB.	34	1978	164.82
572.	Comm at the N/4 Cor of said Sec 34 Th N 89° 56'E (alg Sec line) 391.1 ft to the POB Th cont. N 89° 56'E 330 ft Th S 0° 11'18"E 1327.30 ft Th S 89° 53'W 330 ft Th N 0° 11'18"W 1327.60 ft to POB.	34	1978	164.82
573.	The N/2 of E/2 of SE/4 of NW/4	34	1978	135.32
574.	S/2 of E/2 of SE/4 of NW/4	34	1978	135.32
575.	N/2 of E/2 of NE/4 of SW/4	34	1978	135.32
576.	S/2 of E/2 of NE/4 of SW/4	34	1978	135.32
577.	The S 1027 ft of the E 265 ft of the NW/4 of the NE/4	34	1978	82.22
578.	Part of the NW/4 of SW/4 the POB at W/4 Cor of sd Sec, Th N 89° 51' Sec E alg Sec line 330 ft to POB, Th N 89° 37'8"E alg W/8 line 330 ft, Th S 89° 08"E alg W/8 line 330 ft, Th S 89° 51' deg 55'W alg Sec line 330 line 330 ft to POB.	34	1978	147.15
579.	Comm at W/4 Cor of Sec 34, Th N 89° 51'E alg E & W line 1333.15 ft to W 1/8 line, Th S 0° 37'8"E 330 ft, Th S 89° 51'W 1331.41 ft to W line of said Sec, Th N 0° 55'15"W 330 ft to POB.	34	1978	147.15
580.	Comm at W/4 Cor of sd Sec 34, Th S 0° 55'15"E alg Sec line 651.1 ft to POB, Th S 59° 07'E 155.3 ft, Th S 50° 17'E 200.8 ft, Th S 35° 54'E 246.3 ft, Th S 15° 35'W 125.9 ft, Th S 2° 10'W 104.2 ft to S/8 line, Th N 89° 26'30"W 384.1 ft to Sec line, Th N 0° 55'15"W 629.45 ft to POB.	34	1978	64.55
581.	The N½ of the N½ of the NE¼ of the SE¼	34	1978	164.82
582.	Comm at E/4 post Th S 0° 17'E alg Sec line 562.8 ft to POB Th cont S 0° 17'E 267.7 ft Th N 89° 56'W 660.58 ft Th N 0° 17'W 168.3 ft Th N 89° 58'E 360.6 ft Th N 0° 17'W 100 ft Th N 89° 58'E 300 ft to POB	34	1978	560.10
583.	Comm at E/4 Cor of Sec 34 Th S 00° 17'E 830.5 ft to POB, Th cont S 00° 17'E 165 ft Th N 89° 56'W 660.54 ft, Th N 00° 17'W 165 ft Th S 89° 56'E 660.56 ft to POB.	34	1978	630.91
584.	Comm at the E/4 Cor of said Sec 34 Th S 0° 17'E alg the Sec line 995.5 ft to POB Th cont S 0° 17'E 165 ft Th N 89° 56'W 660.52 ft Th N 0° 17'30"W 165 ft Th S 89° 56'E 660.54 ft to POB	34	1978	88.11
585.	Comm at E/4 Cor Th S 0° 17'E 1160.5 ft to POB Th cont. S 0° 17'E 165 ft Th N 89° 56'W 660.5 ft Th N 0° 17'W 165 ft Th S 89° 56'E 660.52 ft to POB	34	1978	88.11
586.	The N. 165 ft. of the East 528 ft. of S/2 of SE/4.	34	1978	394.93
587.	Comm at the W¼ Cor Th S 89° 43'E on the E & W ¼ line of said Sec 35 a distance of 539.34 ft. to the POB. Th cont. S 89° 43'E 700 ft. Th S 0° 05'E 629.8 ft. Th N 89° 43'W 700 ft. Th N 0° 05'W 629.8 ft. to the POB.	35	1978	200.22
588.	Comm at NW Cor of N/2 of SW/4 for a POB, Th S 132 ft, Th E 330, Th S 132, Th E 209.24 ft, Th N 264 ft, Th W 539.24 ft to POB	35	1978	141.24
589.	Comm 132 ft S of the NW Cor of the N/2 of the SW/4 for a POB, Th cont. S 132 ft., Th E 330 ft, Th. N 132 ft, Th W 330 ft to POB	35	1978	99.92
	MAPLE FOREST TOWNSHIP PLATS Twin Peaks No. 1			
590.	Lot 2		1978	46.80
591.	Lot 3		1978	46.80
592.	Lot 4		1978	46.80
593.	Lot 5		1978	46.80
594.	Lot 6		1978	46.80
595.	Lot 7		1978	46.80
596.	Lot 8		1978	46.80
597.	Lot 9		1978	46.80
598.	Lot 10		1978	46.80
599.	Lot 13		1978	46.80
600.	Lot 14		1978	46.80
601.	Lot 15		1978	46.80
602.	Lot 16		1978	46.80
603.	Lot 17		1978	46.80
604.	Lot 19		1978	46.80
605.	Lot 20		1978	46.80
606.	Lot 21		1978	46.80
607.	Lot 22		1978	46.80
608.	Lot 23		1978	46.80
609.	Lot 26		1978	46.80
610.	Lot 27		1978	46.80
611.	Lot 28		1978	46.80
612.	Lot 29		1978	46.80
613.	Lot 30		1978	46.80
614.	Lot 31		1978	46.80
615.	Lot 32		1978	46.80
616.	Lot 33		1978	46.80
617.	Lot 34		1978	46.80
618.	Lot 35		1978	46.80
619.	Lot 36		1978	46.80
620.	Lot 37		1978	46.80
621.	Lot 38		1978	46.80
622.	Lot 39		1978	46.80
623.	Lot 40		1978	46.80
624.	Lot 42		1978	46.80
625.	Lot 45		1978	46.80
626.	Lot 46		1978	46.80
627.	Lot 47		1978	46.80
628.	Lot 51		1978	46.80
629.	Lot 52		1978	46.80
630.	Lot 53		1978	46.80
631.	Lot 54		1978	46.80
632.	Lot 55		1978	46.80
633.	Lot 56		1978	46.80
634.	Lot 57		1978	46.80
635.	Lot 58		1978	46.80
636.	Lot 59		1978	46.80
637.	Lot 60		1978	46.80
638.	Lot 61		1978	46.80
639.	Lot 62		1978	46.80
640.	Lot 63		1978	46.80
641.	Lot 66		1978	46.80
642.	Lot 67		1978	46.80
643.	Lot 68		1978	46.80
644.	Lot 69		1978	46.80
645.	Lot 70		1978	46.80
646.	Lot 73		1978	46.80
647.	Lot 74		1978	46.80
648.	Lot 75		1978	46.80
649.	Lot 76		1978	46.80
650.	Lot 77		1978	46.80
651.	Lot 78		1978	46.80
652.	Lot 79		1978	46.80
653.	Lot 80		1978	46.80
654.	Lot 81		1978	46.80
655.	Lot 82		1978	46.80
656.	Lot 85		1978	46.80
657.	Lot 86		1978	46.80
658.	Lot 89		1978	46.80
659.	Lot 93		1978	46.80
660.	Lot 94		1978	46.80
661.	Lot 97		1978	46.80
662.	Lot 99		1978	46.80
663.	Lot 100		1978	46.80
664.	Lot 101		1978	46.80
665.	Lot 102		1978	46.80
666.	Lot 103		1978	46.80
667.	Lot 104		1978	46.80
668.	Lot 105		1978	46.80
669.	Lot 106		1978	46.80
670.	Lot 108		1978	46.80
671.	Lot 109		1978	46.80
672.	Lot 110		1978	46.80
673.	Lot 111		1978	46.80
674.	Lot 112		1978	46.80
675.	Lot 113		1978	46.80
676.	Lot 114		1978	46.80
677.	Lot 115		1978	46.80
678.	Lot 116		1978	46.80
679.	Lot 118		1978	46.80
680.	Lot 120		1978	46.80
681.	Lot 121		1978	46.80
682.	Lot 123		1978	46.80
683.	Lot 124		1978	46.80
684.	Lot 125		1978	46.80
685.	Lot 126		1978	46.80
686.	Lot 127		1978	46.80
687.	Lot 128		1978	46.80
688.	Lot 129		1978	46.80
689.	Lot 130		1978	46.80
690.	Lot 131		1978	46.80
691.	Lot 132		1978	46.80
692.	Lot 133		1978	46.80
693.	Lot 134		1978	46.80
694.	Lot 136		1978	46.80
695.	Lot 137		1978	46.80
696.	Lot 138		1978	46.80
697.	Lot 139		1978	46.80
698.	Lot 140		1978	46.80
699.	Lot 141		1978	46.80
700.	Lot 143		1978	46.80
701.	Lot 144		1978	46.80
702.	Lot 148		1978	46.80
703.	Lot 149		1978	46.80
704.	Lot 150		1978	46.80
705.	Lot 151		1978	46.80
706.	Lot 165		1978	46.80
707.	Lot 166		1978	46.80
708.	Lot 168		1978	46.80
709.	Lot 169		1978	46.80
710.	Lot 172		1978	46.80
711.	Lot 173		1978	46.80
712.	Lot 174		1978	46.80
713.	Lot 175		1978	46.80
714.	Lot 176		1978	46.80
715.	Lot 177		1978	46.80
716.	Lot 190		1978	46.80
717.	Lot 191		1978	46.80
718.	Lot 192		1978	46.80
719.	Lot 193		1978	46.80
720.	Lot 202		1978	46.80
721.	Lot 204		1978	46.80
722.	Lot 205		1978	46.80
723.	Lot 208		1978	46.80
724.	Lot 210		1978	46.80
725.	Lot 211		1978	46.80
726.	Lot 225		1978	46.80
727.	Lot 230		1978	46.80
728.	Lot 232		1978	46.80
729.	Lot 233		1978	46.80
730.	Lot 234		1978	46.80
731.	Lot 235		1978	46.80
732.	Lot 237		1978	45.80
	Uppnorthe Unit No. 3			
733.	Lot 252		1978	46.80
734.	Lot 256		1978	46.80
735.	Lot 257		1973	46.80
736.	Lot 258		1978	46.60
737.	Lot 259		1978	46.80
738.	Lot 260		1978	46.80
739.	Lot 262		1978	46.80
740.	Lot 263		1978	46.80
741.	Lot 264		1978	46.80
742.	Lot 268		1978	46.80
743.	Lot 270		1978	46.80
744.	Lot 271		1978	46.80
745.	Lot 277		1978	46.80
746.	Lot 282		1978	46.80
747.	Lot 284		1978	46.80
748.	Lot 285		1978	46.80
749.	Lot 288		1978	46.80
750.	Lot 289		1978	46.80
751.	Lot 291		1978	46.80
752.	Lot 295		1978	46.80
753.	Lot 304		1978	46.80
754.	Lot 306		1978	46.80
755.	Lot 309		1978	46.80
756.	Lot 310		1978	46.80
757.	Lot 329		1978	46.80
758.	Lot 330		1978	46.60
759.	Lot 331		1978	46.80
760.	Lot 345		1978	46.80
761.	Lot 346		1978	46.80
762.	Lot 348		1978	46.80
763.	Lot 349		1978	46.80
764.	Lot 351		1978	46.80
765.	Lot 352		1978	46.80
766.	Lot 354		1978	46.80
767.	Lot 355		1978	46.80
768.	Lot 356		1978	46.80
769.	Lot 357		1978	46.80
770.	Lot 358		1978	46.80
771.	Lot 364		1978	46.80
772.	Lot 365		1978	46.80
773.	Lot 366		1978	46.80
	MAPLE FOREST TOWNSHIP PLATS Uppnorthe Unit No. 3			
774.	Lot 367		1978	46.80
775.	Lot 368		1978	46.80
776.	Lot 369		1978	46.80
777.	Lot 371		1978	46.80
778.	Lot 372		1978	46.80
779.	Lot 373		1978	46.80
780.	Lot 374		1978	46.80
781.	Lot 375		1978	46.80
782.	Lot 376		1978	46.80
783.	Lot 377		1978	46.80
784.	Lot 378		1978	46.80
785.	Lot 379		1978	46.80
786.	Lot 382		1978	46.80
787.	Lot 383		1978	46.80
788.	Lot 386		1978	46.80
789.	Lot 387		1978	46.80
790.	Lot 389		1978	46.80
791.	Lot 390		1978	46.80
792.	Lot 393		1978	46.80
793.	Lot 394		1978	46.80
794.	Lot 396		1978	46.80
795.	Lot 397		1978	46.80
796.	Lot 398		1978	46.80
	SOUTH BRANCH TOWNSHIP Town 25 North Range 1 West			
797.	Government Lot 1	2	1978	185.01
798.	N/2 of NE/4 less 2-1 acre parcels starting 495 ft S of ¼ post on N line, running Th 825 ft S. Also NW/4 of SW/4 of NE/4 of Sec 2, less and except a parcel comm 330 ft S of ¼ post on N line of Sec 2, Th S 165 ft, Th E 264 ft, Th N 165 ft, Th W 264 ft to POB.	2	1978	553.99
799.	Comm 330 ft East & 510 ft North of the SW Cor of SW/4 of SE/4 of SEC 11-Th N 150 ft-Th E 230 ft-Th S 150 ft-Th W 230 ft to POB.	11	1978	30.72
800.	NE¼	14	1978	1,122.44
801.	W½ of SE¼	14	1978	404.41
802.	The E 2 rods of W/2 of NE/4 of SW/4 of NW/4	25	1978	152.58
804.	Comm at the W/4 Cor. Th S 86° 39'30"E alg E&W ¼ line 740.0 ft, to the P.O.B., Th. S 86° 39'30"E alg E&W¼ line 569.0 ft, Th. S 0° 53"E 297.0 ft, Th. N 86° 36'W 568.05 ft, Th. N 1° 04'W 296.5 ft, to the POB.	32	1978	85.29
805.	Comm. at the ¼ Cor. at the S.E. Cor. of same and running Th. N. 86° 40'W on Sec. line 891 ft. to POB., Th. W on Sec. line 100 ft., Th. N parallel with N&S¼ line, 260.8 ft. to the S'ly ROW. line of Highway M-144, Th. NE'ly alg Highway 107.1 ft., Th. S. 342.8 ft. to POB.	32	1978	204.95
806.	Comm. at the E¼ Cor. of said Sec. 32, Th. N 86° 39'30"W 652.00 ft, to the P.O.B. Th. S 0° 42'E, 689.17 ft, Th N 89° 40'W, 652.50 ft, Th. N 0° 44'15"W alg 1/8 line, 475.15 ft, to the ROW line of Hwy M-18, Th. N 40° 19'E alg said ROW line, 310.10 ft, Th. S 86° 39'30"E alg E&W¼ line, 450.20 ft, to the POB.	32	1978	180.04
807.	Comm. at the E¼ Cor. of said Sec. 32, Th. S 0° 50'E alg Sec. line, 655.00 ft, to the POB Th. cont. S 0° 50'E alg Sec. line, 670.00 ft, Th N 89° 40'W, 653.50 ft, Th N 0° 42'W, 670.00 ft, Th S 89° 40'E, 651.95 ft, to the POB.	32	1978	180.04
808.	Comm. at the SE Cor. of said Sec. 32, Th N 0° 50'W alg Sec. line, 568.00 ft, to the POB. Th. N 86° 36'30"W alg the N'ly ROW line of Pautesa Drive, 33.0 ft, Th N 0° 50'W, 240.00 ft, Th N 86° 36'30"W, 420.00 ft, Th N 0° 50'W, 223.84 ft, Th S 88° 54'30" E, 452.03 ft, Th. S 0° 50'E alg Sec. line, 482.00 ft, to the POB.	32	1978	55.36
809.	Comm. at the SE Cor. of said Sec. 32, Th N 0° 50'W alg Sec. line, 1050.00 ft, to the POB. Th N 88° 54'30"W, 452.03 ft, Th N 0° 50'W, 234.00 ft, Th S 89° 40'E, 451.87 ft, Th S 0° 50'E alg Sec. line, 240.00 ft, to the POB.	32	1978	55.36
810.	Comm. at the SE Cor. of said Sec. 31, Th N 0° 50'W alg Sec. line, 568.00 ft, Th N 86° 36'30"W alg the N'ly ROW line of Pautesa Drive, 453.00 ft, to the POB. Th cont. N 86° 36'30"W alg said drive, 66.0 ft, Th N 0° 50'W, 240.00 ft, Th N 86° 36'30"W, 489.87 ft, Th N 0° 44'15"W, 428.15 ft, Th S 89° 40'E, 553.70 ft, Th S 0° 50'E, 697.84 ft, to the POB.	32	1978	95.25
811.	Comm at the SE Cor of said Sec. 32, Th. N 0° 50'W alg Sec. line, 568.00 ft, Th N 86° 36'30"W alg the N'ly ROW line of Pautesa Drive, 1044.00 ft, to the POB. Th cont. N 86° 36'30"W alg said drive, 266.00 ft, Th N 0° 44'15"W alg 1/8 line, 652.10 ft, Th S 89° 40'E, 300.00 ft, Th S 0° 44'15"E, 428.15 ft, Th N 86° 36'30"W, 34.73 ft, Th S 0° 44'15" E, 240.00 ft, to the POB.	32	1978	65.34
	SOUTH BRANCH TOWNSHIP Town 25 North Range 2 West			
813.	Comm. at the NE Cor. Th N 89° 01'42"W 1341.03 ft, alg the N line of said Sec. 2 to the POB. Th. S 00° 34'03"W 1321.0 ft, Th N 89° 01'42"W 661.0 ft, Th N 00° 34'03"E 1321.0 ft, Th S 89° 01'42"E 661.0 ft, alg the N line of said Sec. 2 to the POB.	2	1978	204.95
814.	Comm. at the NE Cor. Th N 89° 01'42"W 2002.03 ft, alg the N line of said Sec. 2 to the POB. Th S 00° 34'03"W 1321.0 ft, Th N 89° 01'42"W 661.0 ft, Th N 00° 34'03"E 1321.0 ft, Th S 89° 01'42"E 661.0 ft, alg the N line of said Sec. 2 to the POB.	2	1978	204.95
815.	Comm. at the SE Cor Th N 00° 34'03"E 1321.0 ft, alg the E line of sd Sec. 2, Th N 89° 16'W 1321.0 ft, Th N 00° 34'03"E 1374.71 ft to the POB, Th N 89° 01'42"W 1321.0 ft, Th N 00° 34'03"E 1321.0 ft, Th S 89° 01'42"E 1321.0 ft, Th S 00° 34'03"W 1321.0 ft, to the POB.	2	1978	354.55
816.	Comm. at the NE Cor. Th. S 00° 34'03"W 1348.27 ft, alg the E line of sd Sec. 2 to the POB. Th cont. S 00° 34'03"W 991.0 ft, alg the E line of sd Sec. 2, Th N 89° 16'W 1321.0 ft, Th N 00° 34'03"E 991.0 ft, Th S 89° 16'E 1321.0 ft, to the POB.	2	1978	264.80
817.	Comm. at the NE Cor. Th N 89° 01'42"W 2663.03 ft, alg the N line of sd Sec. 2 to the POB. Th S 00° 34'03"W 1321.0 ft, Th N 89° 01'42"W 661.0 ft, Th N 00° 34'03"E 1321.0 ft, Th S 89° 01'42"E 661.0 ft, alg the N line of sd Sec. 2 to the POB.	2	1978	204.95
818.	Comm. at the NE Cor. Th N 89° 01'42"W 3324.03 ft, alg the N line of sd Sec. 2 to the POB. Th S 00° 34'03"W 1321.0 ft, Th N 89° 01'42"W 661.0 ft, Th N 00° 34'03"E 1321.0 ft, Th S 89° 01'42"E 661.0 ft, alg the N line of sd Sec. 2 to the POB.	2	1978	204.95
819.	Comm. at the NE Cor. Th N 89° 01'42"W 3985.03 ft, alg the N line of sd Sec. 2 to the POB. Th S 00° 34'03"W 1321.0 ft, Th N 89° 01'42"W 661.0 ft, Th N 00° 34'03"E 1321.0 ft, Th S 89° 01'42"E 661.0 ft, alg the N line of sd Sec. 2 to the POB.	2	1978	204.95
820.	SW/4 of NW/4 also N/2 of NW/4 of SW/4 also includes ½ acre parcel in NW/4	2	1978	2,523.62
821.	Comm. at the SE Cor. Th N 00° 34'03"E 1321.0 ft, alg the E line of said Sec. 2, Th N 89° 16'W 2642.0 ft, Th N 00° 34'03"E 1380.26 ft, to the POB, Th N 89° 01'42"W 1321.0 ft, Th N 00° 34'03"E 1321.0 ft, Th S 89° 01'42"E 1321.0 ft, Th. S 00° 34'03"W 1321.0 ft, being a part of said Sec. 2 T25N R2W, South Branch Township, Crawford County, MI cont. 40.06 acres of land M/L.	2	1978	354.55
822.	Comm. at the SE Cor. Th N 00° 34'03"E 1321.0 ft, alg the E line of said Sec. 2, Th N 89° 16'W 2642.0 ft, to the POB, Th cont. N 89° 16'W 681.0 ft, Th N 83° 48'45"W 642.09 ft, Th N 00° 34'03"E 1304.73 ft, Th S 89° 01'42"E 1321.0 ft, Th S 00° 34'03"W 1360.26 ft, to the POB.	2	1978	354.55
823.	Comm. at the SE Cor Th N 00° 34'03"E 1321.0 ft, alg the E line of said Sec. 2 to the POB. Th N 89° 16'W 1321.0 ft, Th N 00° 34'03"E 991.0 ft, Th S 89° 16'E 1321.0 ft, Th. S 00° 34'03"W 991.0 ft, alg the E line of said Sec. 2 to the POB.	2	1978	229.91
824.	Comm. at the SE Cor. Th N 00° 34'03"E 1321.0 ft, alg the E line of said Sec. 2, Th N 89° 16'W 1321.0 ft, to the POB, Th cont. N 89° 16'W 1321.0 ft, Th N 00° 34'03"E 1360.26 ft, Th S 89° 01'42"E 1321.0 ft, Th S 00° 34'03"W 1354.71 ft, to the POB.	2	1978	354.55
825.	Beginning at the S¼ Cor. Th N 89° 16'W 34.59 ft, alg the S line of sd Sec. 2, Th N 00° 34'03"E 1321.0 ft, Th S 89° 16'E 661.0 ft, Th S 00° 34'03"W 1321.0 ft, Th. N 89° 16'W 626.41 ft alg the S line of said Sec. 2 to the POB.	2	1978	180.04
826.	Comm. at the S¼ Cor. Th S 89° 16'E 626.41 ft alg the S line of sd Sec. 2 to the POB Th N 00° 34'03"E 1321.0 ft Th S 89° 16'E 661.0 ft. Th S 00° 34'03"W 1321.0 ft. Th N 89° 16'W 661.0 ft. alg the S line of sd Sec. 2 to the POB.	2	1978	180.04
827.	Beginning at the SE Cor. Th. N 89° 16'W 1321.0 ft alg the S line of sd Sec. 2, Th N 00° 34'03"E 1321.0 ft. Th. S 89° 16'E 1321.0 ft. Th S 00° 34'03"W 1321.0 ft. alg the E line of sd Sec. 2 to the POB.	2	1978	354.55
828.	Comm. at the NE Cor. Th N 89° 48'57"W 750.36 ft, alg the N line of sd Sec. 3 to the POB, Th S 00° 34'03"W 1321.0 ft, Th N 88° 48'57"W 661.0 ft, Th N 00° 34'03"E 1321.0 ft, Th S 88° 48'57"E 661.0 ft, alg the N line of sd Sec. 3 to the POB.	3	1978	204.95
829.	Entire Sec. 3, except that part platted as South Branch Ranches Unit No. 1 & Unit No. 2, & Chandra Village Lots 1 thru 22 and a parcel 97 ft. by 1321 ft, in the NE Cor. 318 A M/L	3	1978	1,192.25
830.	Comm. at the NE Cor. Th. N 88° 48'57"W 1420.36 ft, alg the N line of sd Sec. 3 to the POB, Th S 00° 34'03"W 1321.0 ft, Th. N 88° 48'57"W 1321.0 ft, Th N 00° 34'03"E 1321.0 ft, Th S 88° 48'57"E 1321.0 ft, alg the N line of sd Sec. 3 to the POB.	3	1978	354.55
831.	Comm. at the NE Cor. Th N 88° 48'57"W 2741.36 ft, alg the N line of sd Sec. 3 to the POB, Th S 00° 34'03"W 1321.0 ft, Th. N 88° 48'57"W 1440.46 ft, Th N 07° 38'43" E 792.11 ft, Th N 26° 05'38"W 298.62 ft, Th N 31° 47'47"W 320.0 ft, Th S 88° 48'57"E 1648.29 ft, alg the N line of said Sec. 3 to the POB.	3	1978	379.50
832.	W½ of E½ of NW¼ of NW¼	6	1978	878.13
833.	Comm at the SE Cor Th W 40 rods, Th N 4 rods, Th E 40 rods, Th S 4 rods to the POB	7	1978	80.31
834.	Comm at the SE Cor Th N 8 rods alg E Sec. line for POB Th W 40 rods, Th N 4 rods Th E 40 rods, Th S 4 rods to POB.	7	1978	45.39
835.	Beg. at the center of Sec. 15, Th N 89° 40'W on the E & W ¼ line of sd Sec. 15, a distance of 1360.0 ft, to the POB, Th. cont N 89° 40'W 340.0 ft, Th. N 0° 42'E 1314.18 ft, Th. S 89° 37'E 340.0 ft, Th S 0° 42'W 1313.88 ft, to the POB.	15	1978	329.63
836.	A part of the SW/4 of the NE/4 being the N/2 of the N/2 of the SW/4 of the NE/4 embracing 10.06 acres according to the survey thereof as recorded.	19	1978	130.18
837.	The SW/4 of the SW/4 of the SW/4 of the NE/4	19	1978	65.34
838.	The SE/4 of the SW/4 of the SW/4 of the NE/4	19	1978	65.34
839.	Beg. at the SW Cor Th N 0° 15'03"E alg Sec line 660.85 ft Th S 89° 21'15"E 660.06 ft Th S 0° 15'03"W 660.98 ft Th N 89° 20'37"W alg Sec line 660.06 ft to the POB.	20	1978	165.07
840.	SE/4 of NW/4	24	1978	304.68
841.	SW¼ of NE¼	27	1978	823.25
842.	Beg. 8 ft W of SE Cor. of SE¼ of NW¼, Th. N 130 ft; W 82 ft; S'ly to ¼ line; E 110 ft. to POB.	29	1978	688.64
843.	Comm. 8 ft W of NE Cor of SW/4 Th S 40 ft Th W to E'ly shore of So. Br. of AuSable River, Th N to ¼ line, Th E to POB	29	1978	70.34
844.	Comm at SE Cor of NE/4 of SW/4 Th W 347.8 ft for POB. Th N 200 ft, Th W 200 ft, Th S 200 ft E 200 ft to POB	29	1978	80.31
845.	Beg at the SE Cor. of the NE¼ of SW¼ Th N alg N & S Sec. line 200 ft, Th W 346.5 ft. Th. S 200 ft Th E 347.8 ft to POB.	29	1978	673.67
846.	Beg. at NW Cor. of SE¼ of SW¼, Th. E 420 ft; S 495 ft; W 420 ft; N 495 ft. to POB.	29	1978	90.28
847.	E½ of E½ of SW¼ of SE¼	29	1978	349.57
848.	Beg 500 ft W of NE Cor of NE/4 of SE/4, Th W 176 ft to cen of Co. Rd, Th SW'ly alg rd 1259.6 ft to 1/8 line, Th S 86.5 ft, Th S 85 deg E cont. 175 ft to So. Br. of AuSable River, Th NE'ly alg river to pt 500 ft W of Sec line, Th N 820 ft to POB.	30	1978	1,032.69
850.	Beg at SW Cor of SE/4 of NE/4, Th N 50 ft, Th E to So. Br. of AuSable River, Th SE'ly alg river to ¼ line, Th W 250 ft to POB.	31	1978	249.65
851.	Comm 33 ft E of the SW Cor of NW/4 of NW/4 of Sec 32-Th E 400 ft-Th N 60 ft-Th W 400 ft-Th S 60 ft to POB.	32	1978	229.91
852.	Beg 174 ft S of NW Cor of NW/4 of SW/4, Th E 164 ft, Th S 50 ft, Th W 164 ft, Th N 50 ft to POB.	32	1978	65.34
854.	Comm. at NW Cor. of NW/4 of SW/4, Th E 380 ft, Th S 774 ft to POB Th E 249 ft, Th. S 150 ft, Th W 249 ft, Th N 150 ft to POB.	32	1978	145.11
855.	S/2 of N/2 of S/2 of NE/4 of SE/4	32	1978	239.87
856.	The E 100 ft of the SE¼ of the SE¼ of the SE¼ of the SE¼	32	1978	204.95
857.	The W½ of E/2 of W/2 of N/2 of NW/4 of NE/4	33	1978	409.41
858.	W 10 acres of NE¼ of NW¼	33	1978	539.08
859.	Beg at the NE Cor of NE/4 of NW/4, Th S 20 rods, Th W 8 rods, Th N 20 rods, Th E 8 rods to POB	35	1978	309.67
860.	Comm. at NW Cor of SE/4 of NW/4 Th E 429, Th S 203 ft, Th W 429 ft, Th N 203 ft to POB	35	1978	45.39
861.	SW¼ of NW/4	36	1978	414.38
862.	E/2 of SW/4 of SE/4 of SW/4	36	1978	519.11
	SOUTH BRANCH TOWNSHIP Town 26 North Range 1 West			
863.	Comm at the NE Cor of Lot 25 of the recorded plat of Red Dog No. 2 Th N 19°E 17.75 ft Th S 82° 59'E 295.3 ft Th S 73° 16'E 62.75 ft to the POB. Th N 19° 00'E 63.92 ft to the S'ly bank of the North Branch of the AuSable River Th S 60° 57'E alg sd river bank 136.5 ft Th N 71° 28'E alg sd river bank 127.25 ft Th S 20°E 463 ft to the N'ly bank of the main stream of the AuSable River Th N 83° 37'W 84.2 ft Th N 46° 45'W 89.6 ft Th N 31° 29'W 153.0 ft Th S 53° 01'W 218.55 ft Th S 71° 23'W 155.1 ft Th N 19° 00'E 402.45 ft to the POB	1	1978	504.13
864.	The POB at the NE Cor of Lot 25 of the recorded plat of Red Dog No. 2 Th N 19° 00'E 17.76 ft Th S 82° 59'E 295.3 ft Th S 73° 16'E 62.75 ft Th S 19° 00'W 402.45 ft to the N'ly bank of the main stream of the AuSable River, Th N 65° 14'W alg said river bank 147.0 ft Th N 51° 19'W alg said river bank 170.8 ft Th N 29° 31'W alg said river bank 105.6 ft Th N 29° 56'E 181.55 ft to the POB.	1	1978	359.54
865.	E½ of E½ of N½ of SE/4 of SE/4	3	1978	105.22
866.	W/2 of the E/2 of the N/2 of the SE quarter of the SE¼	3	1978	105.22
867.	The N 551.2 ft of the W 320 ft of the E 560 ft of the SE/4 of the SE/4 of the SE/4	3	1978	519.11
868.	That part of the SE/4 of the SE/4 of the SE/4	3	1978	90.28
870.	Comm. at the NW Cor. of the SE¼ and running Th E on ¼ line 1032 ft for POB. Th S 200 ft, Th E 200 ft, Th N 200 ft, Th W on ¼ line 200 ft to POB.	6	1978	40.41
871.	Comm at the NE Cor Th W alg Sec line 949.3 ft Th S 546.1 ft Th W 179.8 ft Th S 200 ft to POB. Th E 200 ft Th S 24° 49'E 582.7 ft to the W'ly bank of the AuSable River, Th S 17° W alg bank of river 50 ft Th N 88° W alg 1/8 line 431.3 ft Th N 0° E 570.1 ft to POB	11	1978	140.15
872.	Comm at NW Cor of NE/4 Th E 934.15 for a POB, Th S 627.9 ft, Th E'ly 288.2 ft to centerline of Co. Rd. Th N on sd centerline cont to the N line of Sec. 11 Th W aprx. 340 ft to POB	11	1978	190.01
873.	Comm at NE Cor Th W 1668.7 ft, Th S 627.9 ft for a POB. Th NE'ly 288.2, Th SE'ly 31 ft. Th SW'ly 454 ft to AuSable River cont. Th W alg bk of sd river 187 ft Th N 449 ft to the POB.	11	1978	284.74
874.	Comm at intersection of S'ly side of Arrow Drive & McMasters Bridge Rd. for POB-Th S 111.55 ft-Th E 287.2 ft-Th N 113.3 ft-Th W 288.45 ft to POB.	11	1978	85.29
875.	The E/2 of the SW/4 of the NE/4 of Sec. 11, T26N R1W lying W of a line described as: Comm. at the SW Cor of sd E/2 of SW/4 of NE/4, Th S 88: 38'E 232.7 ft to POB., Th N 6° 55'E 632.45 ft, Th N 8° 21'E 255.6 ft, Th N 11° 20'E to the N line of sd E/2 of SW/4 of NE/4, except the N 75 ft of sd description lying E of the middle thread of the AuSable River.	11	1978	1,536.32
876.	All that part of SE/4 of NE/4	11	1978	339.60
877.	Beg. 330 ft W of NE Cor. of NE¼ of SE¼, Th W 165 ft; S 284 ft; E 165 ft; N 284 ft to POB.	11	1978	309.67
	SOUTH BRANCH TOWNSHIP PLATS			
	Bar Mar Woods No. 1			
880.	Lot 30		1978	808.32
	Chapps Manor			
881.	Lot 1		1978	718.57
882.	Lot 12		1978	578.95
	Deerheart Valley			
883.	Lot 22		1978	279.77
884.	Lot 24		1978	145.11
	Hiawatha Park			
885.	N½ of Lot 13		1978	55.36
	Indian Glens of the AuSable Unit No. 1			
886.	Lot 27		1978	75.31
887.	Lot 32		1978	70.34
888.	Lot 43		1978	85.29
889.	Lot 97		1978	75.31
	Indian Glens of the AuSable Unit No. 2			
890.	Lot 130		1978	85.34
891.	Lot 168		1978	70.34
	SOUTH BRANCH TOWNSHIP PLATS			
	Indian Glens of the AuSable No. 6			
893.	Lot 666		1978	115.20
894.	Lot 668		1978	65.34
895.	Lot 695		1978	90.28
	Joh Lyn Dan Hills			
896.	Lot 18		1978	55.36
	Jonassen Subdivision No. 2			
897.	Lot 39		1978	90.28
	Little Richard Estates			
903.	Lot 9		1978	314.66
904.	Lot 11		1978	304.68
	Livingstone Acres			
905.	Lot 11		1978	80.31
906.	Lot 12		1978	254.82
	McNamaras Valley			
907.	S 200 ft of Lot 28		1978	249.85
	Northwest Village No. 1			
908.	Lot 6		1978	100.26
	Pettit's Timbers			
909.	Lot 11		1978	244.84
	River Forest			
911.	Lot 17		1978	748.[illegible]
912.	Lot 18		1978	155.09
	River View			
913.	The N 100 ft of Lot 11		1978	339.60
914.	Lots 16 and the S 12 ft of River View Plat Lot No. 11		1978	155.09
	Silver Woods			
915.	Lot 13		1978	80.31
916.	Lot 14		1978	80.31
917.	Lot 19		1978	55.36
918.	Lot 20		1978	55.36
	Sleepy Hollow			
919.	Lot 3		1978	45.39
920.	Lot 18		1978	165.07
	South Branch Ranch Unit No. 1			
921.	Lot 1		1978	65.34
922.	Lot 2		1978	65.34
923.	Lot 3		1978	65.34
924.	Lot 4		1978	65.34
925.	Lot 6		1978	65.34
926.	Lot 7		1978	65.34
927.	Lot 8		1978	65.34
928.	Lot 9		1978	65.34
929.	Lot 12		1978	65.34
930.	Lot 13		1978	65.34
931.	Lot 14		1978	70.34
932.	Lot 15		1978	65.34
933.	Lot 17		1978	65.34
934.	Lot 19		1978	65.34
935.	Lot 20		1978	75.31
936.	Lot 21		1978	65.34
937.	Lot 22		1978	65.34
938.	Lot 28		1978	65.34
939.	Lot 32		1978	65.34
940.	Lot 33		1978	65.34
941.	Lot 35		1978	65.34
942.	Lot 36		1978	65.34
943.	Lot 38		1978	65.34
944.	Lot 39		1978	65.34
945.	Lot 42		1978	65.34
946.	Lot 43		1978	65.34
947.	Lot 44		1978	65.34
948.	Lot 45		1978	65.34
949.	Lot 46		1978	65.34
950.	Lot 47		1978	65.34
951.	Lot 48		1978	65.34
952.	Lot 51		1978	65.34
953.	Lot 52		1978	65.34
954.	Lot 54		1978	65.34
955.	Lot 55		1978	65.34
956.	Lot 56		1978	65.34
957.	Lot 57		1978	65.34
958.	Lot 58		1978	65.34
959.	Lot 59		1978	65.34
960.	Lot 60		1978	65.34
961.	Lot 61		1978	65.34
962.	Lot 62		1978	65.34
963.	Lot 63		1978	65.34
964.	Lot 64		1978	65.34
965.	Lot 65		1978	65.34
966.	Lot 66		1978	64.34
967.	Lot 72		1978	65.34
968.	Lot 73		1978	75.31
969.	Lot 78		1978	65.34
970.	Lot 79		1978	80.31
971.	Lot 80		1978	80.31
972.	Lot 81		1978	80.31
973.	Lot 82		1978	80.31
974.	Lot 83		1978	70.34
975.	Lot 84		1978	70.34
976.	Lot 85		1978	70.34
977.	Lot 88		1978	65.34
978.	Lot 90		1978	70.34
979.	Lot 91		1978	70.34
980.	Lot 92		1978	70.34
981.	Lot 93		1978	75.31
982.	Lot 94		1978	70.34
983.	Lot 96		1978	70.34
984.	Lot 97		1978	65.34
985.	Lot 98		1978	65.34
986.	Lot 99		1978	65.34
978.	Lot 117		1978	65.34
	South Branch Ranch Unit No. 2			
988.	Lot 119		1978	65.34
989.	Lot 120		1978	65.34
990.	Lot 121		1978	65.34
991.	Lot 122		1978	65.34
992.	Lot 123		1978	65.34
993.	Lot 124		1978	65.34
994.	Lot 125		1978	65.34
995.	Lot 126		1978	65.34
996.	Lot 127		1978	65.34
997.	Lot 128		1978	65.34
998.	Lot 129		1978	65.34
999.	Lot 130		1978	65.34
1000.	Lot 131		1978	65.34
1001.	Lot 132		1978	65.34
1002.	Lot 133		1978	65.34
1003.	Lot 134		1978	65.34
1004.	Lot 135		1978	65.34
1005.	Lot 136		1978	65.34
1006.	Lot 137		1978	65.34
1007.	Lot 138		1978	65.34
1008.	Lot 139		1978	65.34
1009.	Lot 140		1978	65.34
1010.	Lot 141		1978	65.34
1011.	Lot 142		1978	65.34
1012.	Lot 143		1978	65.34
1013.	Lot 144		1978	65.34
1014.	Lot 145		1978	65.34
1015.	Lot 146		1978	65.34
1016.	Lot 147		1978	65.34
1017.	Lot 148		1978	65.34
1018.	Lot 149		1978	75.31
1019.	Lot 150		1978	75.31
1020.	Lot 151		1978	65.34
1021.	Lot 152		1978	75.31
1022.	Lot 153		1978	65.34
1023.	Lot 154		1978	65.34
1024.	Lot 155		1978	65.34
1025.	Lot 156		1978	65.34
1026.	Lot 157		1978	65.34
1027.	Lot 158		1978	65.34
1028.	Lot 159		1978	65.34
1029.	Lot 160		1978	65.34
1030.	Lot 161		1978	65.34
1031.	Lot 162		1978	65.34
1032.	Lot 163		1978	65.34
1033.	Lot 164		1978	65.34
1034.	Lot 165		1978	65.34
1035.	Lot 166		1978	65.34
1036.	Lot 167		1978	65.34
1037.	Lot 168		1978	65.34
1038.	Lot 169		1978	65.34
1039.	Lot 170		1978	65.34
1040.	Lot 171		1978	65.34
1041.	Lot 172		1978	65.34
1042.	Lot 173		1978	65.34
1043.	Lot 174		1978	65.34
1044.	Lot 175		1978	65.34
1045.	Lot 176		1978	65.34
1046.	Lot 177		1978	65.34
1047.	Lot 178		1978	65.34
1048.	Lot 179		1978	65.34
1049.	Lot 180		1978	65.34
1050.	Lot 181		1978	65.34
1051.	Lot 182		1978	65.34
1052.	Lot 183		1978	65.34
1053.	Lot 184		1978	65.34
1054.	Lot 185		1978	65.34
1055.	Lot 186		1978	65.34
1056.	Lot 187		1978	65.34
1057.	Lot 188		1978	65.34
1058.	Lot 189		1978	65.34
1059.	Lot 190		1978	65.34
1060.	Lot 191		1978	65.34
1061.	Lot 192		1978	65.34
1062.	Lot 193		1978	65.34
1063.	Lot 194		1978	65.34
1064.	Lot 195		1978	65.34
1065.	Lot 196		1978	65.34
1066.	Lot 197		1978	65.34
1067.	Lot 198		1978	65.34
1068.	Lot 199		1978	65.34
1069.	Lot 200		1978	65.34
1070.	Lot 201		[illegible]	65.34
1071.	Lot 202		1978	65.34
1072.	Lot 203		1978	65.34
1073.	Lot 204		1978	65.34
1074.	Lot 205		1978	65.34
1075.	Lot 206		1978	65.34
1076.	Lot 207		1978	65.34
1077.	Lot 208		1978	65.34
1078.	Lot 209		1978	65.34
1079.	Lot 210		1978	65.34
1080.	Lot 211		1978	65.34
1081.	Lot 212		1978	65.34
1082.	Lot 213		1978	65.34
1083.	Lot 214		1978	65.34
1084.	Lot 215		1978	65.34
1085.	Lot 217		1978	65.34
1086.	Lot 218		1978	65.34
1087.	Lot 219		1978	65.34
1088.	Lot 220		1978	65.34
1089.	Lot 221		1978	65.34
1090.	Lot 222		1978	65.34
1091.	Lot 223		1978	65.34
1092.	Lot 224		1978	65.34
1093.	Lot 225		1978	65.34
1094.	Lot 226		1978	65.34
1095.	Lot 227		1978	65.34
1096.	Lot 228		1978	65.34
1097.	Lot 229		1978	65.34
1098.	Lot 230		1978	65.34
1099.	Lot 231		1978	65.34
1100.	Lot 232		1978	65.34
1101.	Lot 233		1978	65.34
1102.	Lot 234		1978	65.34
1103.	Lot 235		1978	65.34
1104.	Lot 236		1978	65.34
1105.	Lot 237		1978	65.34
1106.	Lot 238		1978	65.34
1107.	Lot 239		1978	65.34
1108.	Lot 240		1978	65.34
1109.	Lot 241		1978	65.34
	SOUTH BRANCH TOWNSHIP PLATS South Branch Ranch Unit No. 2			
1110.	Lot 242		1978	65.34
1111.	Lot 244		1978	65.34
1112.	Lot 246		1978	65.34
1113.	Lot 247		1978	65.34
1114.	Lot 248		1978	65.34
1115.	Lot 249		1978	65.34
1116.	Lot 250		1978	65.34
1117.	Lot 251		1978	65.34
1118.	Lot 252		1978	65.34
1119.	Lot 253		1978	65.34
1120.	Lot 254		1978	65.34
1121.	Lot 255		1978	65.34
1122.	Lot 256		1978	65.34
1123.	Lot 257		1978	65.34
1124.	Lot 258		1978	65.34
1125.	Lot 259		1978	65.34
1126.	Lot 260		1978	65.34
1127.	Lot 261		1978	65.34
1128.	Lot 262		1978	65.34
1129.	Lot 263		1978	65.34
1130.	Lot 264		1978	65.34
1131.	Lot 265		1978	65.34
1132.	Lot 266		1978	65.34
1133.	Lot 267		1978	65.34
1134.	Lot 268		1978	65.34
1135.	Lot 269		1978	65.34
1136.	Lot 270		1978	65.34
1137.	Lot 271		1978	65.34
1138.	Lot 272		1978	65.34
1139.	Lot 273		1978	65.34
1140.	Lot 274		1978	65.34
1141.	Lot 275		1978	65.34
1142.	Lot 276		1978	65.34
1143.	Lot 277		1978	65.34
1144.	Lot 278		1978	65.34
1145.	Lot 279		1978	65.34
1146.	Lot 280		1978	65.34
1147.	Lot 281		1978	65.34
1148.	Lot 282		1978	65.34
1149.	Lot 283		1978	65.34
1150.	Lot 284		1978	65.34
1151.	Lot 285		1978	65.34
1152.	Lot 286		1978	65.34
1153.	Lot 287		1978	65.34
1154.	Lot 288		1978	65.34
	Chandra Village			
1155.	Lot 1		1978	55.36
1156.	Lot 2		1978	55.36
1157.	Lot 3		1978	55.36
1158.	Lot 4		1978	55.36
1159.	Lot 5		1978	55.36
1160.	Lot 6		1978	55.36
1161.	Lot 7		1978	55.36
1162.	Lot 8		1978	55.36
1163.	Lot 9		1978	55.36
1164.	Lot 11		1978	55.36
1165.	Lot 12		1978	55.36
1166.	Lot 13		1978	55.36
1167.	Lot 14		1978	55.36
1168.	Lot 15		1978	55.36
1169.	Lot 16		1978	55.36
1170.	Lot 17		1978	55.36
1171.	Lot 18		1978	55.36
1172.	Lot 19		1978	55.36
1173.	Lot 20		1978	55.36
1174.	Lot 21		1978	55.36
	CITY OF GRAYLING Town 26 North Range 3 West			
1175.	The S one-half of the NE/4 of the NW/4	7	1978	355.46
1176.	Comm 66 ft S of the SW Cor Th S 80.6 ft Th N 46° 18'30"W 167.3 ft., Th E approx 97 ft to POB.	7	1978	285.47
1177.	Comm 587 ft E & 380 ft N of 1/8 post of Sec. 7 & 8, Th E 196 ft to POB, Th E 100 ft Th n 154 ft Th W 100 ft Th S 154 ft to POB	8	1978	278.50
1178.	Comm. at a point 743 ft E & 66 ft N of S1/8 Cor. Sec 7 & 8 Th N 120 ft W 95 ft S 120 ft E 95 ft to POB.	8	1978	462.03
1179.	Comm. at the NW Cor of said Sec. 17, Th S 1° 53'W alg the Sec. line 1272 ft. Th. S 88° 07'E 130 ft to the POB Th cont. S 88° 07'E 173 ft Th S 1° 53'W 110 ft Th N 88° 07'W 173 ft Th N 1: 53'E 110 ft to the POB	17	1978	2,005.63
1180.	Comm. at the NW Cor of sd Sec. 17 Th S 1° 53'W alg the Sec. line 1182.0 ft Th S 88° 07'E 130 ft to the POB. Th cont. S 88° 07'E 213 ft Th S 1° 53'W 200 ft Th N 88° 07'W 40 ft Th N 1° 53'E 110 ft Th N 88° 07'W 173 ft Th N 1° 53'E 90 ft to the POB.	17	1978	2,287.22
1181.	Comm at the E¼ Cor Th S 89° 21'W 100 ft, Th S 2° 05'40"W 100 ft to the POB, Th cont S 2° 05'40"W 228.15 ft, Th S 89° 23' W 860 ft, Th N 2° 05'40"E 171.1 ft, Th N 89° 17'E 462.15 ft, Th N 2° 05'40"E 56 ft Th N 89° 17'E 198 ft to the POB.	18	1978	1,447.28
1182.	Comm at the E¼ Cor Th S 89° 21'W alg the ¼ line 100 ft to the POB, Th S 2° 05'40"W 100 ft, Th S 89° 21'W 198 ft, Th N 2° 05'40"E 100 ft, Th N 89° 21'E 198 ft to the POB.	18	1978	1,080.60
	CITY OF GRAYLING Village of Grayling Original Plats			
1183.	Lot 12	3	1978	976.83
1184.	Lots 1, 2 & SE'ly ½ of Lot 3	4	1978	2,742.21
1185.	The NW½ of Lot 3, all of Lots 4, 9 and 10.	4	1978	3,701.47
1186.	Lot 5	9	1978	425.46
1187.	N½ of Lot 6 and all of Lot 7	9	1978	1,286.37
1188.	Lot 8	9	1978	390.48
1189.	Lot 9	9	1978	320.49
1190.	Lots 4 & 5	10	1978	824.43
1191.	N 15 ft of Lot 5 and Lot 6	14	1978	950.42
	CITY OF GRAYLING Village of Grayling Original Plats			
1192.	E'ly 38 ft of Lot 1, except S'ly 6.7 ft of Lot 1, E'ly 38 ft of the S'ly 10 ft of Lot 2.	15	1978	1,930.31
1193.	E½ of Lot 2 except the S'ly 10 ft of Lot 2	15	1978	439.46
1195.	W½ of Lot 8	16	1978	1,125.38
1196.	Comm. SE Cor Lot 5 Blk. 17 NE 58 ft NW 120 ft NE 59 ft SE 144 ft SW 16 ft SE 96 ft SW 101 ft NW 120 ft to POB.	17	1978	1,419.34
1197.	W 58 ft of Lot 5	17	1978	2,126.29
1198.	SW'ly 70 ft of Lot 11, & all of Lot 12	18	1978	296.90
1199.	Lot 3	19	1978	75.50
1200.	Lot 11 also SE'ly 2 ft of Lot 10	21	1978	355.46
1201.	Lot 3	22	1978	523.44
1202.	Lot 4	22	1978	698.45
1203.	W½ of Lot 7 & W½ of Lot 8	22	1978	600.46
	O M Barnes Addition			
1205.	E'ly 45 ft of Lot 7, NE'ly 105 ft of NW½ of Lot 9 & Lot 8, Barnes Frl. Lots 7 & 8 Blk. 12 Hadleys Am.	2	1978	810.44
1206.	SE½ of Lot 9 & Lot 10	2	1978	915.39
1207.	SW'ly ½ of Lots 7 & 8	3	1978	740.45
1209.	Lot 9	4	1978	418.48
	Martha M Brinks Addition			
1210.	Comm. 66 ft S of NW Cor Lot 4 Th S 75 ft E to center of Lot N 75 ft W to POB.	4	1978	711.44
1211.	S½ of Lot 9	4	1978	607.73
1212.	NE¼ of Lot 15	4	1978	376.48
1213.	E½ of S½, Lot 15	4	1978	362.47
1214.	N½ of N½ of Lot 16	4	1978	593.43
	Martha M Brinks Second Addition			
1215.	Lot 3 All that part of sd lot lying W of 1/8 line. Lot 4 all that part of sd lot lying W of 1/8 line.	6	1978	789.42
	Goodales Addition			
1216.	SE'ly 97 ft of Parcel A & Lots 1, 2 & 3	1	1978	6,381.80
1218.	Lot 10, also all of Lot 11 except the W 102.6 ft thereof Parcel D	3	1978	693.25
1219.	Comm. NW Lot 16 NE 271 ft NW 150 ft to river POB. Back 150 ft to Alger St. NE 126.2 ft NW 202 ft upstream to POB.	3	1978	510.59
	Hadleys Amended			
1221.	Lot 10	2	1978	313.45
1222.	Lots 5 & 6, Hadleys Second. Frl. Lots 5 & 6, Hadleys Amended.	3	1978	1,251.35
1223.	W 53 ft. of Lot 11, & W 48 ft of Lot 12, Hadleys Amended.	3	1978	600.46
1224.	Lot 12, Hadleys Second & Frl. Lot 12, Hadleys Amended.	4	1978	507.28
1225.	Lot 3, Hadleys Amended.	5	1978	796.44
1226.	Frl. Lot 3, Blk. 1, Barnes Add. & E'ly 60 ft. of N'ly 45 ft. of Lot 4, & Lot 3, Blk. 11, Hadleys Amended.	1	1978	852.42
1227.	Frl. Lots 11 & 12, Blk. 1, Barnes Add. & Frl Lots 11 & 12, Blk. 11, Hadleys Amended.	1	1978	845.41
	Hadleys Second Addition			
1228.	Lot 3	2	1978	341.45
1229.	Lot 3	7	1978	425.46
1230.	NE'ly 75 ft Lots 11 & 12	8	1978	320.49
1231.	S'ly ½ of Lots 1 & 2	9	1978	313.45
1232.	Lot 5	9	1978	790.15
1233.	Lot 6	9	1978	664.80
	Madsens Addition			
1234.	Lot 5	1	1978	222.50
	Roffees Addition			
1235.	Entire Blk. 4	4	1978	1,111.37
1236.	Lots 4, 7, 8 & 9	5	1978	1,650.34
1237.	Lot 3	11	1978	656.46
1238.	Lot 4	17	1978	334.48
1239.	Lots 5 & 6	20	1978	964.41
1240.	Lots 8 & 9	24	1978	299.46
1241.	Lot 2, Blk. 26 Roffees Add. Less one foot along SE side Lot 2 Block 26 Roffees	26	1978	285.47
1242.	Lots 10 and 11	26	1978	845.41
1243.	Lot 10	27	1978	390.48
1244.	Lot 7, 8 & 9	28	1978	614.45
1245.	Lot 6	29	1978	425.46
1248.	Lot 10	32	1978	670.45
	Salling Hanson and Co's Addition			
1249.	W½ of Lot 12	2	1978	530.46

Important Notice Relative To Delinquent Taxes

BECAUSE THE LIST OF DELINQUENT TAX LANDS FOR TAX SALE ADVERTISING MUST NECESSARILY BE MADE UP SEVERAL MONTHS AHEAD OF TIME IN ORDER TO GET IT IN THE PRINTER'S HANDS, SEVERAL DESCRIPTIONS ARE LISTED IN THE CRAWFORD COUNTY LIST ON WHICH TAXES HAVE BEEN PAID.

IF YOUR TAXES HAVE BEEN PAID YOUR LAND CANNOT BE SOLD IN THE MAY 5th TAX SALE

IF YOU HAVE NOT PAID YOUR TAXES AND YOUR LAND IS LISTED FOR SALE, YOU MUST PAY AT ANY TIME UP UNTIL FRIDAY, MAY 1st.

WE SHALL BE GLAD TO ANSWER ANY OTHER QUESTIONS YOU MAY HAVE ABOUT THE TAX SALE HERE AT THE TREASURER'S OFFICE.

Joseph V. Wakeley

CRAWFORD COUNTY TREASURER

Notice of Mortgage Sale

Default having been made in the terms and conditions of a certain mortgage made by Steven Sias and Charlotte Sias of Apartado 2592, Monterrey NL, Mexico, Mortgagors to the Grayling State Bank, a Michigan Corporation of Grayling, Michigan, Mortgagee dated August 20, 1979, and recorded in the office of the Register of Deeds for the County of Crawford, and State of Michigan on the 22nd. day of August 1979 in liber 180 of Crawford County Register on page 334, on which mortgage thereis claims to be due, at the date of this action for principal and interest, the sum of Two Thousand Six Hundred Twenty Two and 59/100, ($2,622.59).

And no suit or proceedings at law or in equity having been instituted to recover the debt secured by said mortgage or any part thereof. Now therefore, by virtue of the power of sale contained in said mortgage, and pursuant to the statute of the State of Michigan in such case made and provided, notice is hereby given that on the 15th. day of May, 1981 at 10:15 A.M. mortgage will be foreclosed by sale at public auction to the highest bidder, at the front door of the Crawford County Building, in the City of Grayling, Michigan (that being the building where the Circuit Court for the County of Crawford is held), of the premised described in said mortgage or so much thereof as may be necessary to pay the amount due, as aforesaid, on said mortgage, with the interest thereon at 12.9% per cent, per annum and all legal costs, charges and expenses, including the Attorney fees allowed by law, and also any sum or sums including real estate taxes which may be paid by the undersigned necessary to protect its interest in the premises.

Said premises are described as follows: State of Michigan City of Grayling, County of Crawford, to wit: Lots 8 and 9 of AuSable Terrace Subdivision, according to the recorded plat thereof; EXCEPTING the following from Lot 8, said exception being described as commencing at the Northwesterly corner of Lot 8 for a POB, thence along the Northerly line of Lot 8 a distance of 100 ft. to the Northwesterly corner, thence South 5 deg. 28 min. East a distance of 15 feet, thence Northwesterly to the P.O.B.

The redemption period shall be six months from the date of such sale.

Dated: February 27, 1981.

Emil L. Kraus,
Attorney for Mortgagee
228 Michigan Avenue
Grayling, Michigan 49738

The Grayling State Bank,
Mortgagee
-5-12-19-26-

Forfeiture Notice
LAND CONTRACT

Ralph L. Conrad and
Virginia J. Conrad

You are notified that a certain land contract, dated October 31, 1975 between Juanita M. Molnar as Seller(s) and Ralph L. Conrad and Virginia J. Conrad as Purchaser(s), concerning the property at 209 McClellan Street, Grayling, Michigan is in default because of non-payment of installments of principal and interest.

You have forfeited your rights under the land contract, and payment is demanded by Juanita M. Molnar who holds the land contract as Seller.

The sum of $3,500.00 is now past due in principal and interest under the land contract.

The dates upon which payments were due are: September 30, 1980; October 30, 1980; November 30, 1980; December 30, 1980; January 30, 1981.

The total amount due, must be cured or paid within fifteen days* from March 18, 1981; and if the total amount is not paid in full within the time stated, the land contract will be forfeited.

The property is described as:

The N'ly 50 feet of Lot 1, Block 2, and all of Lots 3, 4, and 5 of Block 2 of Hadley's Third Addition, being a recorded plat in the City of Grayling, County of Crawford, State of Michigan.

Forfeiture notice made pursuant to M.S.A. 26.1171.

Dated: February 23, 1981.

David R. Sabin, Attorney for
Juanita M. Molnar,
709 Michigan Avenue,
Grayling, Michigan 49738
-26-5-15- 348-5588

Legal Notice

STATE OF MICHIGAN

In the Probate Court for
The County of Crawford

File No. 3891

PUBLICATION AND
NOTICE OF HEARING

Estate of James R. Champion, Deceased.

TAKE NOTICE: On May 22, 1981 at 10:00 a.m., in the probate courtroom, Grayling, Michigan, before Hon. Emil L. Kraus Judge of Probate, a hearing will be held on claims.

Creditors of the deceased, James R. Champion, Social Security Number 368-22-5481, are notified that all claims against the Estate must be presented to John B. Huss, Attorney for the Personal Representative at P.O. Box 32, Grayling, Michigan, 49738, and proof thereof, with copies of the claims are to be filed with the Court, on or before the 22nd day of May, 1981.

Dated: Feb. 19, 81.

John B. Huss, Attorney for the
Personal Representative,
James A. Champion 15297
P.O. Box 32
Grayling, Michigan 49738
517/348-5431

-26-5-12-

1971-1981

Lets All Think Spring

And Spring Out To

Larry & Joan's Place

M-72 East at Wakeley Bridge Rd.



Marathon Gas & Oil Products

10W40 all season ..... 99¢
Gal. Washer Solvent ..... 99¢
Dry Gas ..... 39¢

ALL SOFT DRINKS
1 LITER BOTTLES
2/99¢
or Reg. 65¢ ea.

Pepsi and Coke
1/2 Liter 8 Pack
$1.89
Plus Deposit

Thermosport Insulated
WADERS
Were $35.95
Now $28.50
WHILE THEY LAST

CANADIAN STYLE
Leather Top Boots
Were $32.95
Now $26.50

Snowmobile Boots
Were $23.95
Now $18.00

FELT LINERS
Were $10.95
Now $5.95
WHILE THEY LAST

Gal. Homo
Milk
$1.99

Beer & Wine Package Liquor

Herrud
Franks
1 lb.
$1.39

Come One
Come All...
To The Place
Larry & Joan's
That Is.

The "I Forgot Store"

8 a.m. till 9 p.m.

10th Anniversary Celebration

8 a.m. till 9 p.m.

March 14 and 15

SATURDAY & SUNDAY

We Haven't Forgotten Our Many Patrons. Come out and Help Us Celebrate. Anniversary Specials Just For "You".

1971 — 1981

Phone (517) 348-8268

Many other Grocery Items To Numerous To Mention Will Be Offered During This **Big 10th Anniversary Celebration**

Register For Our Drawing
1st Prize — $25.00 Gas
2nd Prize — $15.00 Gas
3rd Prize — $10.00 Gas
(No Purchase Necessary)